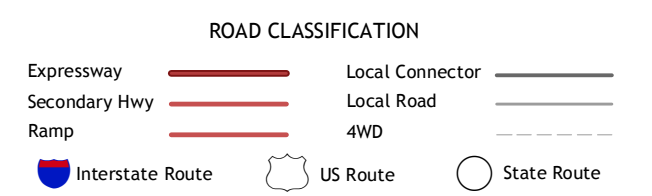
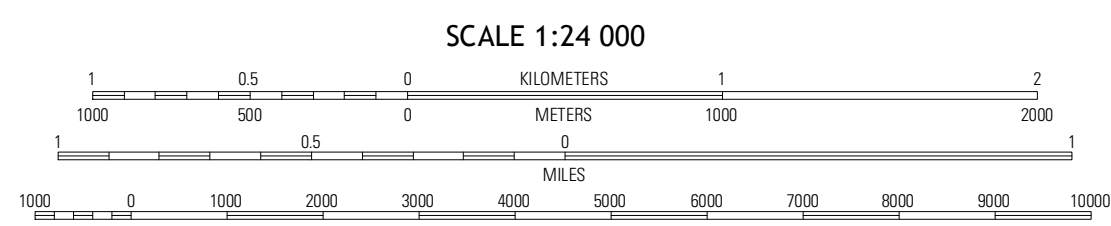
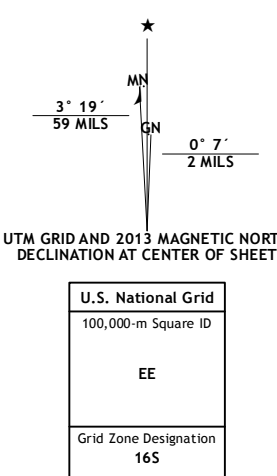


Produced by the United States Geological Survey
North American Datum of 1983 (NAD83)
©2006-2012 TomTom
World Geodetic System of 1984 (WGS84), Projection and
1 000-meter grid: Universal Transverse Mercator, Zone 16S
10 000-foot ticks: Tennessee Coordinate System of 1983



QUADRANGLE LOCATION

Spring Hill	Bethesda	College Grove
Carters Creek	Rally Hill	Chapel Hill
Glendale	Verona	Farmington

CONTOUR INTERVAL 20 FEET
NORTH AMERICAN VERTICAL DATUM OF 1988

This map was produced to conform with the National Geospatial Program US Topo Product Standard, 2011. A metadata file associated with this product is draft version 0.6.11