USGS
science for a changing world

U.S. DEPARTMENT OF THE INTERIOR
U. S. GEOLOGICAL SURVEY

The National Map
US Topo

RANKIN QUADRANGLE
TENNESSEE
7.5-MINUTE SERIES


KA LA
83°15'
36°07'30"
KA
4000000mN
KV
298000mE
299
300
301
12'30"
302
303
304
10'
306
2 810 000 FEET
308
83°07'30"
36°07'30"
KA
LA
KV
LV
Solomon Cemetery
Nolichucky River
Harle Cemetery
OLD SOLOMAN FERRY RD
Kneelas Creek
LEEPERS FERRY RD
HERB WAY
DEER RIDGE WAY
CORRAL RD
EMANUEL RD
Fowler Ridge
FOWLERS RIDGE RD
Chunns Shoals
W TALLEY HOLLOW RD
HIGH POINT WAY
KEISLING RD
CORN HOLLOW RD
ROCKY HOLLOW RD
POINT PLEASANT RD
Low Gap
LEADVALE RD
Corn Hollow
BRIGHT WAY
Cool Hollow
SLICK WAY
North Fork McCowan Creek
Fox Hollow Branch
MCCOWAN CREEK RD
Douglas Lake
Sawyer Hollow
Slate Creek
WHITE HOLLOW RD
Talley Hollow
BRIAR THICKET RD
160
TURNER RIDGE RD
Slate Creek Cemetery
MOORE RIDGE RD
AIRPORT RD
HOWARD RD
WAXWING RD
LEGG RD
GLENDALE RD
WHITE RD
Conway Bridge
Knob Creek
MILLER RD
BRIAR THICKET RD
Moore Hollow
Moore Branch
KNOB CREEK RD
3999
660 000 FEET
3998
3997
3996
5'
3995
McCowan Creek
MOORE HOLLOW RD
Holt Hollow
HOLT HOLLOW RD
Vinson Branch
VINSON HOLLOW RD
Benson Hollow
Fowler Grove Creek
Buck Branch
PINE RIDGE WAY
Ramsey Mountain
Cooper Hollow
Duck Hollow
Rankin Bottoms
Douglas Lake
Douglas Shores Campground
Rogers Cemetery
Moore Hollow
HOLT TOWN RD
3994
3993
Bridges Hollow
Buckner Hollow
Reed Hollow
BUCKNER HOLLOW RD
Ten Brown Hollow
Island Shoals
Fairfax Farm
HILL RD
Calfee Cemetery
JOE REED RD
QUINCY WAY
FOWLER GROVE RD
MARSHALL DR
3992
Fancher Branch
Brown Branch
BYBEE RD
Toddling Branch
MELLOW RD
Bybee Post Office
NEASE RD
MEMORY WAY
LONESOME PINE RD
Lovell Creek
MARSHALL HOLLOW RD
3991
McNabb Bluff
Fall Rock Branch
Little Fall Rock Branch
RANKIN HILL RD
E LEHIGH DR
WALKER RD
2' 30"
RED HILL RD
Fowler Grove Creek
Marshall Hollow
3990
BRADY RD
Clay Creek
Haney Branch
BAYSINGER RD
Clay Creek
Baysinger Hollow
FOWLERS GROVE RD
NEEDMORE RD
25
Diamond Creek
INDUSTRIAL RD
Fork Island
Irish Bottoms
Clay Creek
3989
Douglas Lake
French Broad River
RANKIN RD
HANEY BRANCH RD
White Branch
STINSON RD
Dutch Bottoms
3988
W LEHIGH DR
ODELL RD
Pigeon River
Keller Hollow
Webb Hollow
Butler Hollow
Brooks Cemetery
620 000 FEET
Brooks Hollow
3987000mN
French Broad River
CLEARWOOD RD
CEDARWOOD RD
White Branch
SAINT TIDE HOLLOW RD
Saint Tide Hollow
Clear Creek
Peats Island
1000
1100
1200
1300
36°00'
83°15'
298
299
2 790 000 FEET
300
KV LV
12'30"
302
303
304
10'
305
306
307
308000mE
36°00'
83°07'30"

Produced by the United States Geological Survey
North American Datum of 1983 (NAD83)
World Geodetic System of 1984 (WGS84). Projection and
1 000-meter grid: Universal Transverse Mercator, Zone 17S
10 000-foot ticks: Tennessee Coordinate System of 1983

Imagery..................................NAIP, April 2008 - June 2008
Roads....................................US Census Bureau TIGER data
with limited USGS updates, 2008
Names...GNIS, 2008
Hydrography.................National Hydrography Dataset, 2008
Contours...........................National Elevation Dataset, 2001

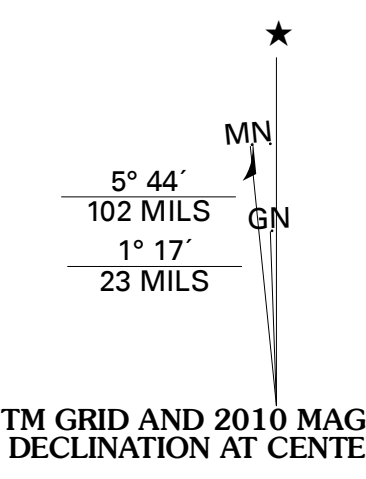
★
MN
GN
5° 44´
102 MILS
1° 17´
23 MILS

UTM GRID AND 2010 MAGNETIC NORTH
DECLINATION AT CENTER OF SHEET

U.S. National Grid
100,000-m Square ID
300
KA | LA
KV | LV
4000
Grid Zone Designation
17S

SCALE 1:24 000

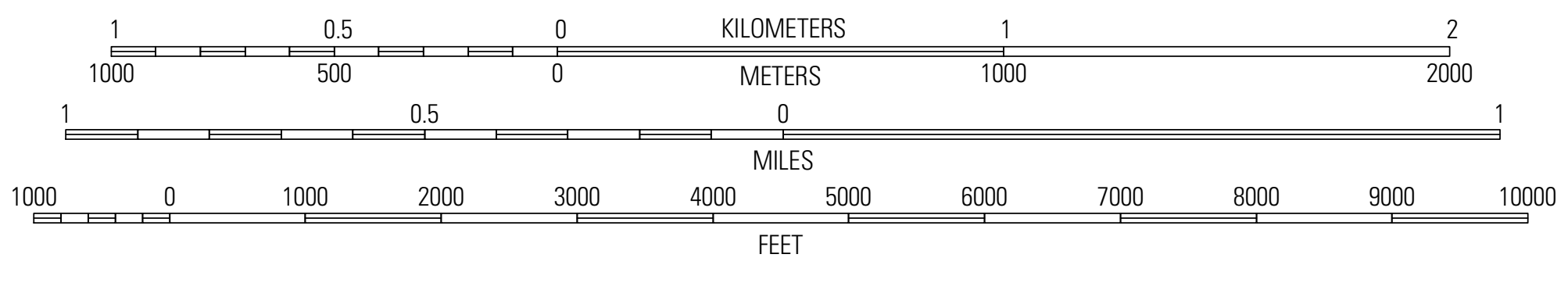
1
0.5
0
KILOMETERS
1
2
1000
500
0
METERS
1000
2000
1
0.5
0
MILES
1
1000
0
1000
2000
3000
4000
5000
6000
7000
8000
9000
10000
FEET

CONTOUR INTERVAL 20 FEET

This map was produced to conform with version 0.5.10 of the
draft USGS Standards for 7.5-Minute Quadrangle Maps.
A metadata file associated with this product is also draft version 0.5.10



QUADRANGLE LOCATION

Morristown	Springvale	Mohawk
White Pine	Rankin	Parrottsville
Chestnut Hill	Newport	Neddy Mountain

ADJOINING 7.5' QUADRANGLES

ROAD CLASSIFICATION

Interstate Route	▬	State Route	═
US Route	═	Local Road	▭
Ramp	▬	4WD	- - - - - - -

Interstate Route US Route State Route

RANKIN, TN
2010