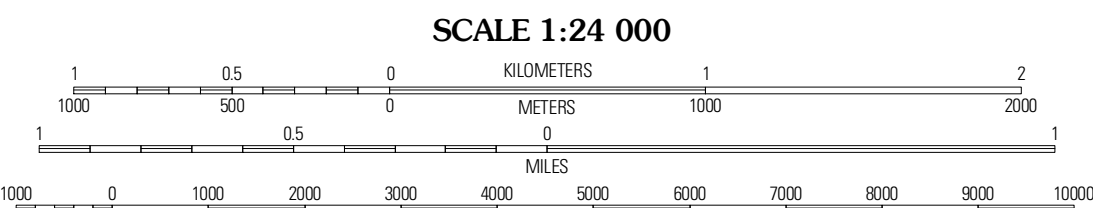
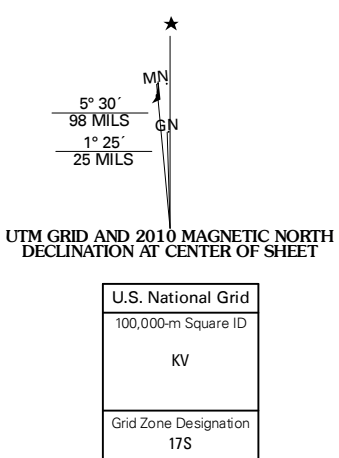
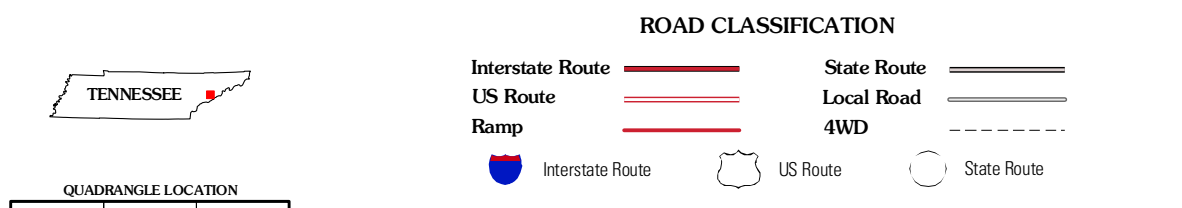




Produced by the United States Geological Survey
North American Datum of 1983 (NAD83)
World Geodetic System of 1984 (WGS84). Projection and
1 000-meter grid: Universal Transverse Mercator, Zone 17S
10 000-foot ticks: Tennessee Coordinate System of 1983



CONTOUR INTERVAL 20 FEET
This map was produced to conform with version 0.5.10 of the
draft USGS Standards for 7.5-Minute Quadrangle Maps.
A metadata file associated with this product is also draft version 0.5.10



QUADRANGLE LOCATION

| | | |
|--------------|-----------------|---------------|
| Douglas Dam | Shady Grove | Chestnut Hill |
| Pigeon Forge | Richardson Cove | Jones Cove |
| Gallatinburg | Mount Le Conte | Mount Gogot |

ADJOINING 7.5 QUADRANGLES

RICHARDSON COVE, TN
2010

Imagery.....NAIP, June 2008
Roads.....US Census Bureau TIGER data with limited USGS updates, 2008
Names.....GNIS, 2008
Hydrography.....National Hydrography Dataset, 2008
Contours.....National Elevation Dataset, 2001