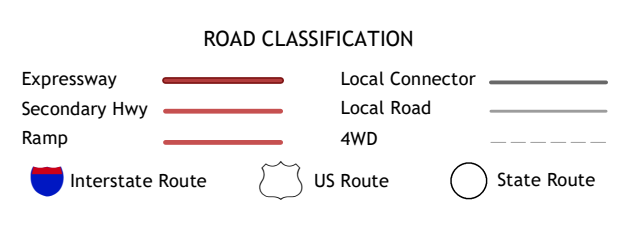
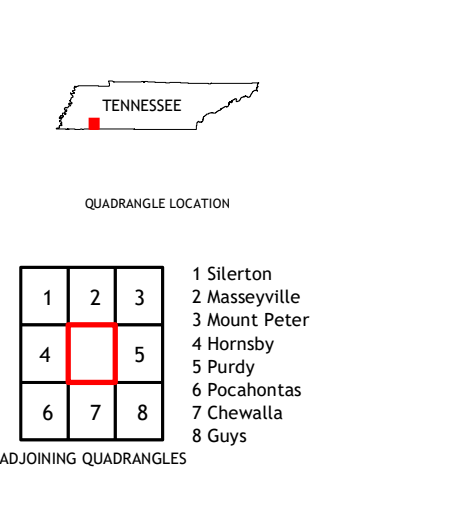
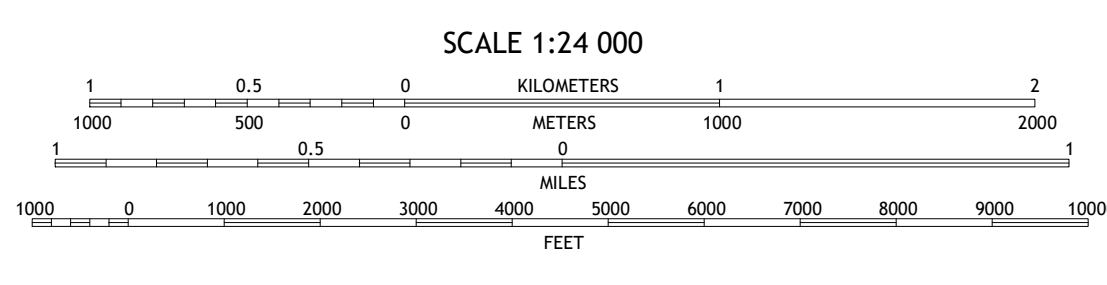
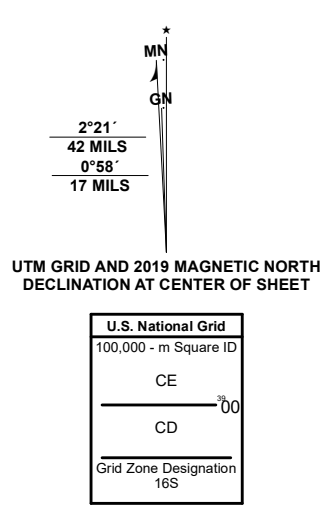


Produced by the United States Geological Survey  
North American Datum of 1983 (NAD83)  
World Geodetic System of 1984 (WGS84), Projection and 1 000-meter grid/Universal Transverse Mercator, Zone 16S  
This map is not a legal document. Boundaries may be generalized for this map scale. Private lands within government reservations may not be shown. Obtain permission before entering private lands.  
Imagery: N.A.I.P., June 2016 - October 2016  
Roads: U.S. Census Bureau, 2016 - 2019  
Names: GNS, 1980 - 2002  
Hydrography: National Hydrography Dataset, 2004 - 2020  
Contours: National Elevation Dataset, 2022  
Boundaries: Multiple sources; see metadata file 2019 - 2021  
Wetlands: FWS National Wetlands Inventory 1980



1 Silerton  
2 Masseyville  
3 Mount Peter  
4 Homobay  
5 Purdy  
6 Pocahontas  
7 Chewalla  
8 Guys

