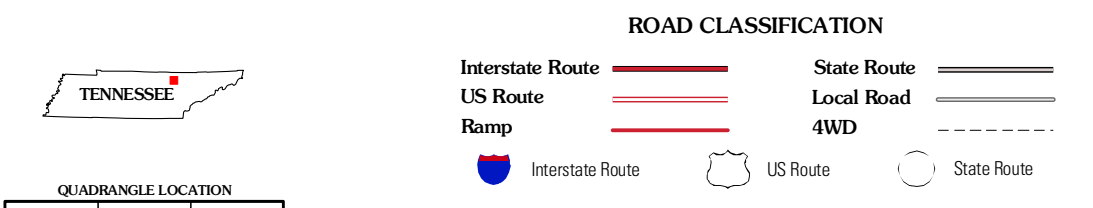
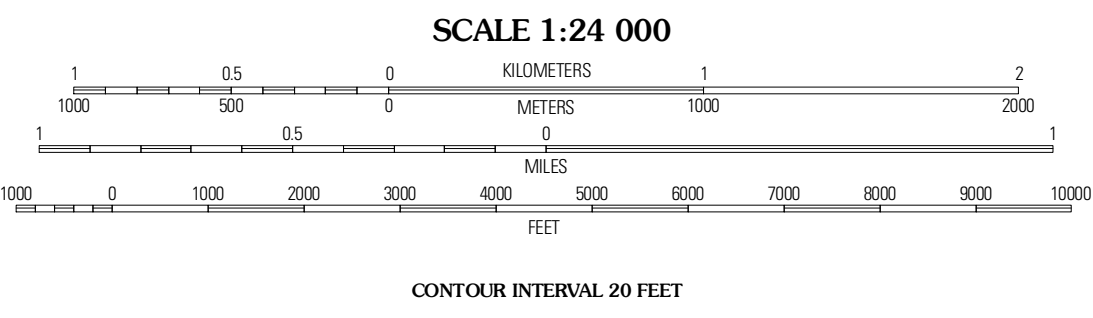
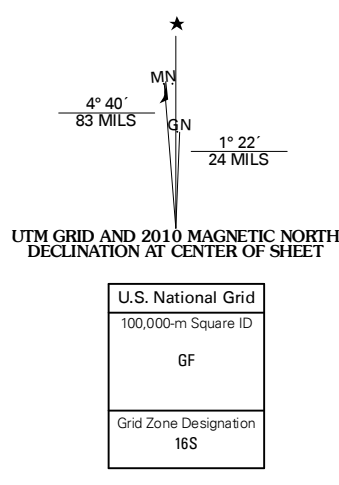




Produced by the United States Geological Survey
North American Datum of 1983 (NAD83)
US Census Bureau TIGER data
with limited USGS updates, 2008
Names, 2008
Hydrography, 2008
Contours, National Elevation Dataset, 1999



QUADRANGLE LOCATION

Stockton	Honey Creek	Oswida South
Burville	Rugby	Robbins
Twin Bridges	Hill Mountain	Gobey

ADJOINING 7.5' QUADRANGLES

This map was produced to conform with version 0.5.10 of the draft USGS Standards for 7.5-Minute Quadrangle Maps. A metadata file associated with this product is also draft version 0.5.10

RUGBY, TN
2010