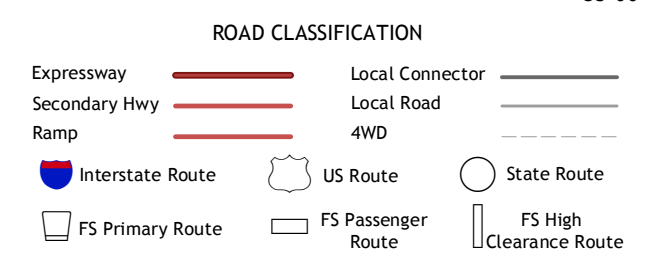

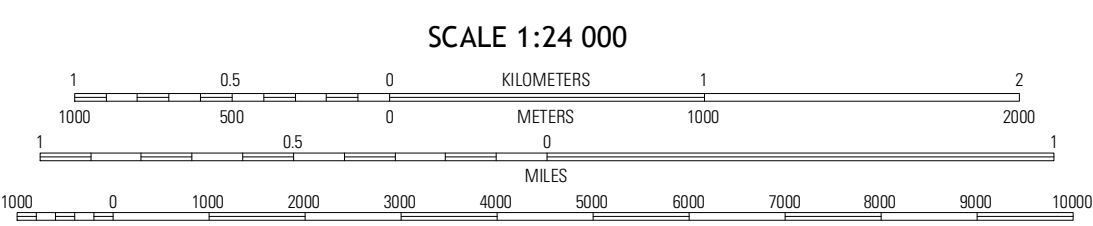
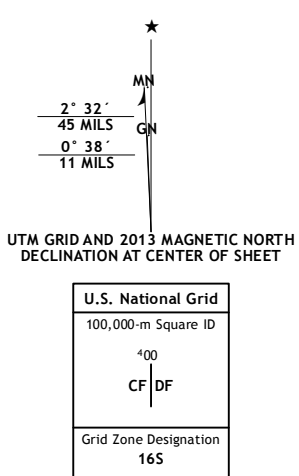


Produced by the United States Geological Survey  
North American Datum of 1983 (NAD83)  
World Geodetic System of 1984 (WGS84). Projection and  
1 000-meter grid: Universal Transverse Mercator, Zone 16S  
10 000-foot ticks: Kentucky Coordinate System of 1983 (south  
zone), Tennessee Coordinate System of 1983



QUADRANGLE LOCATION

Fairdeal	Fenton	Canton
Hico	Rushing Bay	Linton
New Concord	Hamlin	Tharpe

Imagery: N.A.I.P. June 2012  
Roads: 2006-2012 TomTom  
Roads within US Forest Service Lands with limited Forest Service updates, 2012  
Names: GNS, 2012  
Hydrography: National Hydrography Dataset, 2012  
Contours: National Elevation Dataset, 2002  
Boundaries: Census, IBWC, IBC, USGS, 1972 - 2012

CONTOUR INTERVAL 20 FEET  
NORTH AMERICAN VERTICAL DATUM OF 1988  
This map was produced to conform with the National Geospatial Program US Topo Product Standard, 2011. A metadata file associated with this product is draft version 0.6.11

Check with local Forest Service unit for current travel conditions and restrictions.

RUSHING BAY, TN-KY  
2013

ADJOINING 7.5 QUADRANGLES