

Produced by the United States Geological Survey

North American Datum of 1983 (NAD83) World Geodetic System of 1984 (WGS84) Projection and 1 000-meter grid/Universal Transverse Mercator, Zone 16S

This map is not a legal document. Boundaries may be generalized for this map scale. Private lands within government reservations may not be shown. Obtain permission before entering private lands.

Imagery: N.A.I.P., June 2016 - October 2016 Roads: U.S. Census Bureau, 2016 Names: GNS, 1980-2019 Hydrography: National Hydrography Dataset, 1989-2017 Contours: National Elevation Dataset, 2018 Boundaries: Multiple sources; see metadata file 2017-2018 Wetlands: FWS National Wetlands Inventory 2008

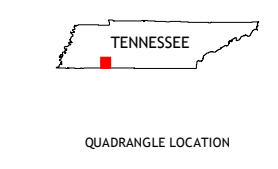
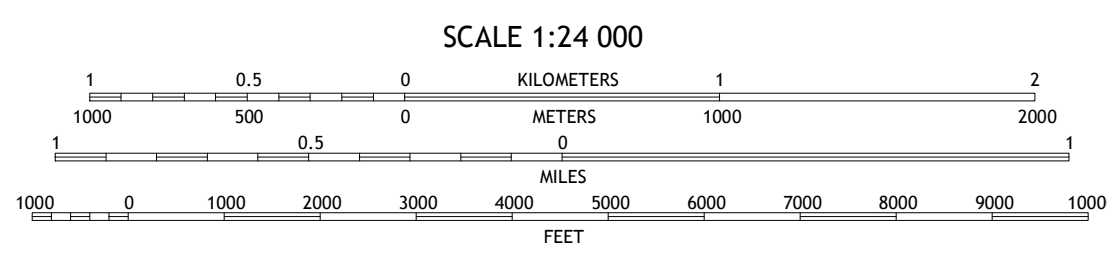
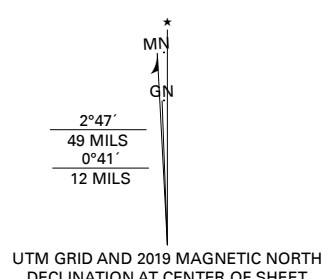


Table with 3 columns and 8 rows showing adjacent quadrangles: 1 Millerville, 2 Hookers Bend, 3 Olivehill, 4 Pittsburg Landing, 5 Wolf Pit Ridge, 6 Counce, 7 Pickwick, 8 Lewysville

