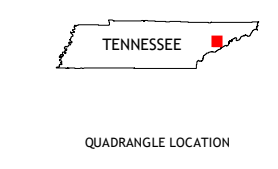
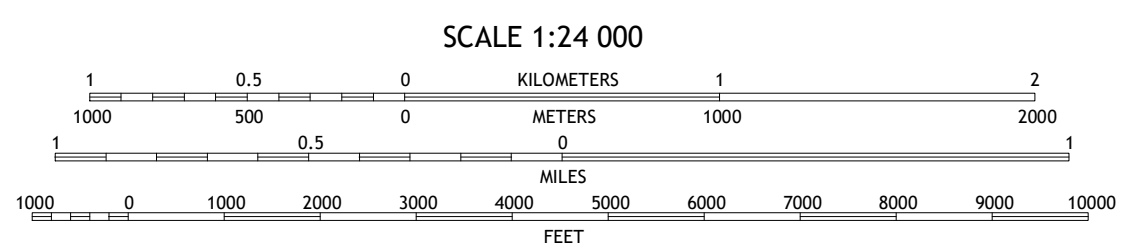
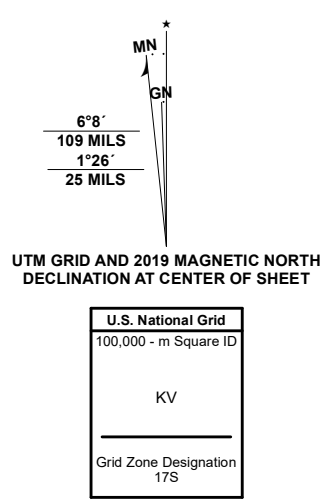


Produced by the United States Geological Survey
North American Datum of 1983 (NAD83)
World Geodetic System of 1984 (WGS84). Projection and 1000-meter grid/Universal Transverse Mercator, Zone 17S
This map is not a legal document. Boundaries may be generalized for this map scale. Private lands within government reservations may not be shown. Obtain permission before entering private lands.
Imagery:.....NAIP, April 2016 - October 2016
Names:.....U.S. Census Bureau, 2016
.....GNIS, 1980 - 2022
Hydrography:.....National Hydrography Dataset, 2021
Contours:.....National Elevation Dataset, 2017
Boundaries:.....Multiple sources; see metadata file 2019 - 2021
Wetlands:.....FWS National Wetlands Inventory 1983 - 1984



QUADRANGLE LOCATION

1	2	3
4	5	6
7	8	9

ADJOINING QUADRANGLES

- 1 New Market
- 2 Jefferson City
- 3 White Pine
- 4 Douglas Dam
- 5 Chestnut Hill
- 6 Pigeon Forge
- 7 Richardson Cove
- 8 Jones Cove

ROAD CLASSIFICATION

	Expressway		Local Connector
	Secondary Hwy		Local Road
	Ramp		4WD
	Interstate Route		US Route
			State Route

