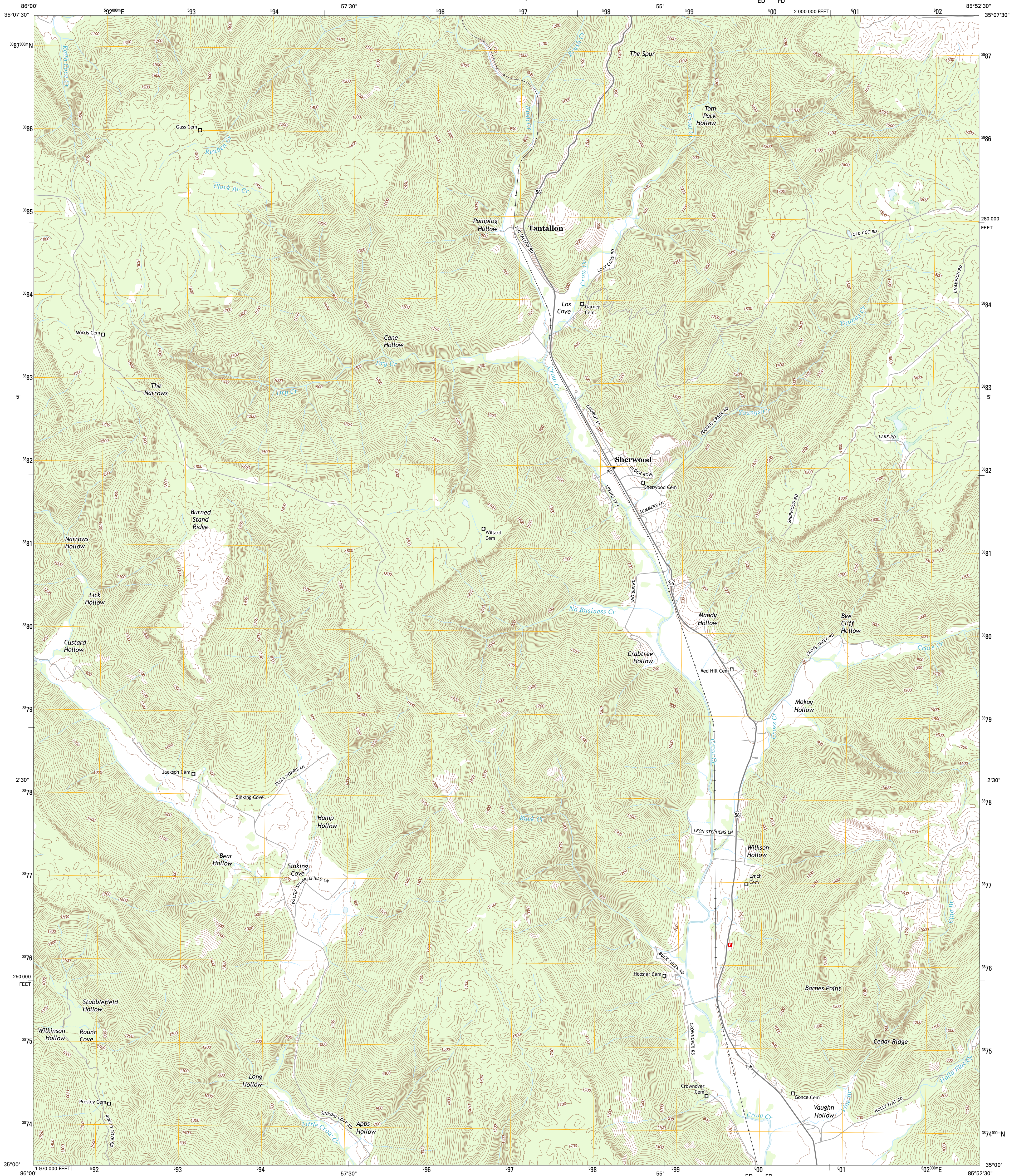




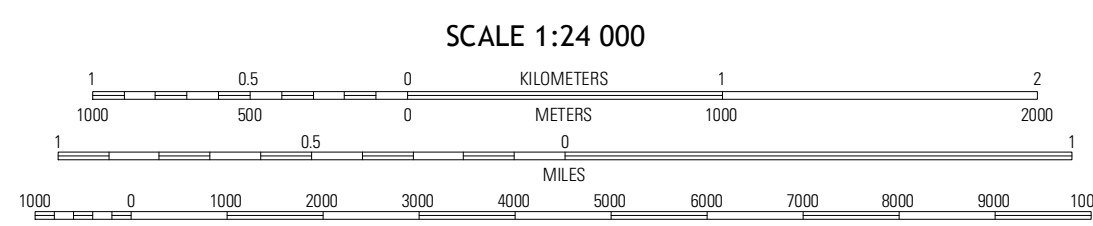
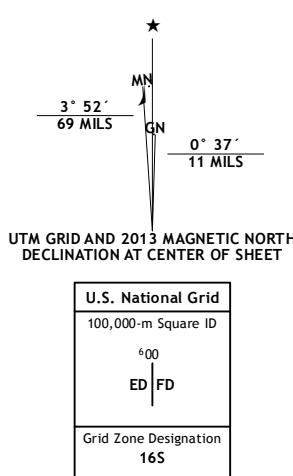
U.S. DEPARTMENT OF THE INTERIOR
U. S. GEOLOGICAL SURVEY



SINKING COVE QUADRANGLE
TENNESSEE-FRANKLIN CO.
7.5-MINUTE SERIES




Produced by the United States Geological Survey
North American Datum of 1983 (NAD83)
World Geodetic System of 1984 (WGS84) Projection and
1 000-meter grid: Universal Transverse Mercator, Zone 16S
10 000-foot ticks: Tennessee Coordinate System of 1983



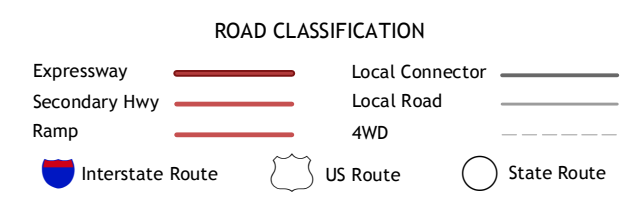
CONTOUR INTERVAL 20 FEET
NORTH AMERICAN VERTICAL DATUM OF 1988

This map was produced to conform with the
National Geospatial Program US Topo Product Standard, 2011.
A metadata file associated with this product is draft version 0.6.11



QUADRANGLE LOCATION

| | | |
|---------------|--------------|------------|
| Winchester | Sewanee | Monteagle |
| Pitcher Ridge | Sinking Cove | Orme |
| Hypox | Bareka | Doran Cove |



SINKING COVE, TN
2013

ADJOINING 7.5 QUADRANGLES