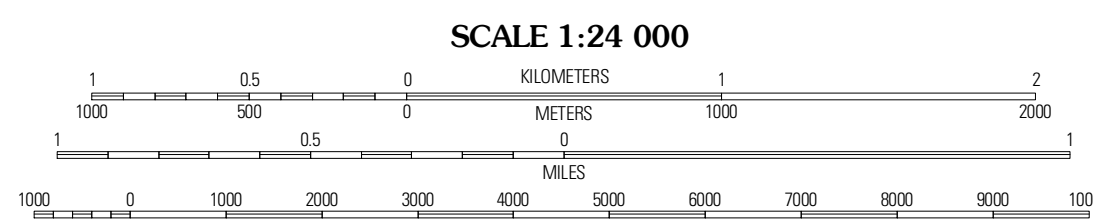
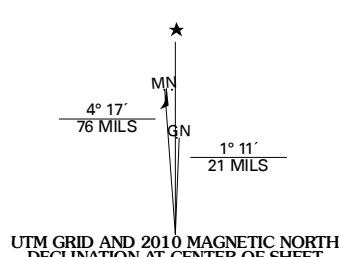




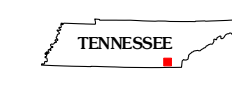
Produced by the United States Geological Survey
North American Datum of 1983 (NAD83)
World Geospatial System of 1984 (WGS84). Projection and
1 000-meter grid, Universal Transverse Mercator, Zone 16S
10 000-foot ticks: Tennessee Coordinate System of 1983



SCALE 1:24 000

CONTOUR INTERVAL 20 FEET

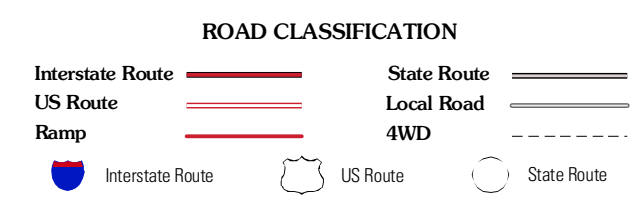
This map was produced to conform with version 0.5.10 of the
draft USGS Standards for 7.5-Minute Quadrangle Maps.
A metadata file associated with this product is also draft version 0.5.10



QUADRANGLE LOCATION

Grasshopper Creek	Birchwood	Charleston
Snow Hill	South Cleveland	East Cleveland
Ooltewah	McDonald	Fetler

ADJOINING 7.5' QUADRANGLES



SOUTH CLEVELAND, TN
2010

Imagery:.....NAP, April 2008 - June 2008
Roads:.....US Census Bureau TIGER data
with limited USGS updates, 2008
Names:.....GNIS, 2008
Hydrography:.....National Hydrography Dataset, 2008
Contours:.....National Elevation Dataset, 2001

U.S. National Grid
100,000 Square Meters

FE	100
FD	100

Grid Zone Designation
18S