

Produced by the United States Geological Survey

North American Datum of 1983 (NAD83) World Geodetic System of 1984 (WGS84) Projection and 1 000-meter grid/Universal Transverse Mercator, Zone 15S1165

This map is not a legal document. Boundaries may be generalized for this map scale. Private lands within government reservations may not be shown. Obtain permission before entering private lands.

Imagery: U.S. NAIP, June 2016 - October 2016 Roads: U.S. Census Bureau, 2016 Names: GNS, 1980 - 2017 Hydrography: National Hydrography Dataset, 2004 - 2018 Contours: National Elevation Dataset, 2012 Boundaries: Multiple sources; see metadata file 2017 - 2018 Wetlands: National Wetlands Inventory 1980 - 1984

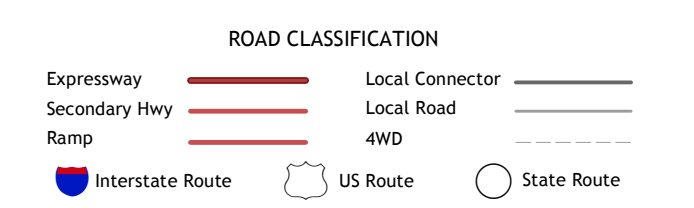
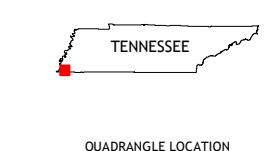
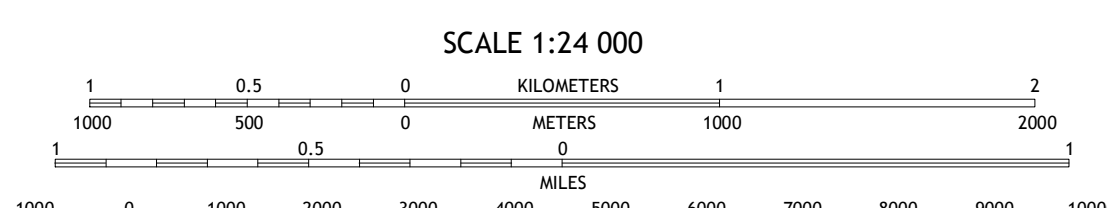
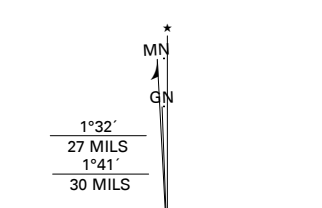


Table with 3 columns and 3 rows showing adjacent quadrangles: 1 Northwest Memphis, 2 Northeast Memphis, 3 Ellendale, 4 Southwest Memphis, 5 Germantown, 6 Horn Lake, 7 Pleasant Hill, 8 Olive Branch

