

Produced by the United States Geological Survey North American Datum of 1983 (NAD83) World Geodetic System of 1984 (WGS84) Projection and 1 000-meter grid: Universal Transverse Mercator, Zone 18S 10 000-foot ticks: Tennessee Coordinate System of 1983, Arkansas Coordinate System of 1983 (north zone)

This map is not a legal document. Boundaries may be generalized for this map scale. Private lands within government reservations may not be shown. Obtain permission before entering private lands. Imagery: N.A.P., July 2013 U.S. Census Bureau, 2014 - 2015 Names: GNIS, 2015 Hydrography: National Hydrography Dataset, 2013 Contours: National Elevation Dataset, 2012 Boundaries: Multiple sources; see metadata file 1972 - 2015 Public Land Survey System: BLM, 2011 Wetlands: FWS National Wetlands Inventory 1977 - 2014

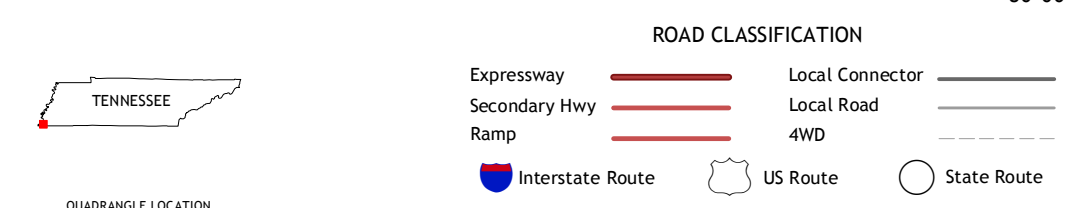
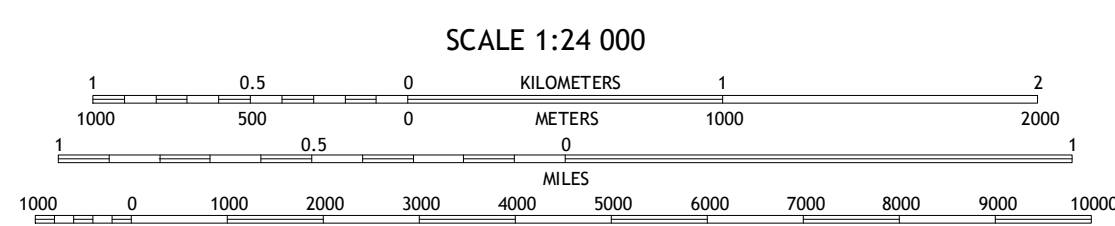
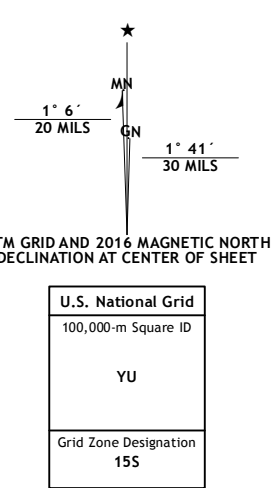


Table with 8 columns and 2 rows showing West Memphis, Northwest Memphis, Northeast Memphis, Fletcher Lake, Southeast Memphis, Lake Cormorant, Horn Lake, and Pleasant Hill.

