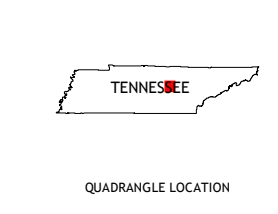
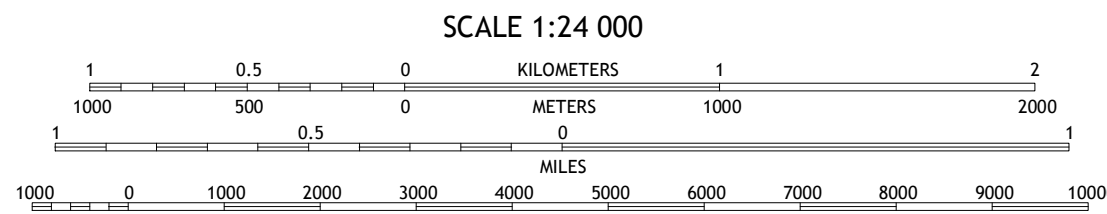
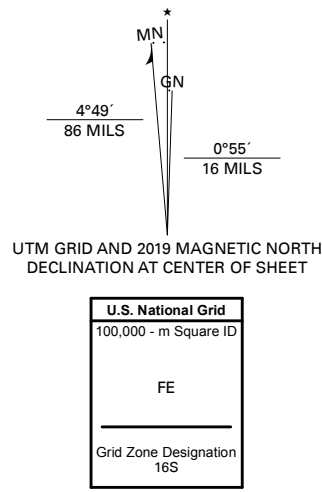


Produced by the United States Geological Survey

North American Datum of 1983 (NAD83)
World Geodetic System of 1984 (WGS84). Projection and
1 000-meter grid/Universal Transverse Mercator, Zone 16S
This map is not a legal document. Boundaries may be
generalized for this map scale. Private lands within government
reservations may not be shown. Obtain permission before
entering private lands.

Imagery.....NAIP, June 2016 - October 2016
Roads.....U.S. Census Bureau, 2016
Names.....GNIS, 1980-2019
Hydrography.....National Hydrography Dataset, 2005-2018
Contours.....National Elevation Dataset, 1999-2001
Boundaries.....Multiple sources; see metadata file 2017-2018
Wetlands.....FWS National Wetlands Inventory 1981



QUADRANGLE LOCATION

1	2	3
4	5	6
7	8	9

- 1 Burgess Falls
- 2 Dry Valley
- 3 Monterey Lake
- 4 Cassville
- 5 De Rossett
- 6 Doyle
- 7 Bald Knob
- 8 Lenoirwood

ROAD CLASSIFICATION		
Expressway	Local Connector	
Secondary Hwy	Local Road	
Ramp	4WD	
Interstate Route	US Route	State Route

SPARTA, TN
2019

