U.S. DEPARTMENT OF THE INTERIOR
U. S. GEOLOGICAL SURVEY

The National Map
US Topo

SPRING HILL QUADRANGLE
TENNESSEE
7.5-MINUTE SERIES

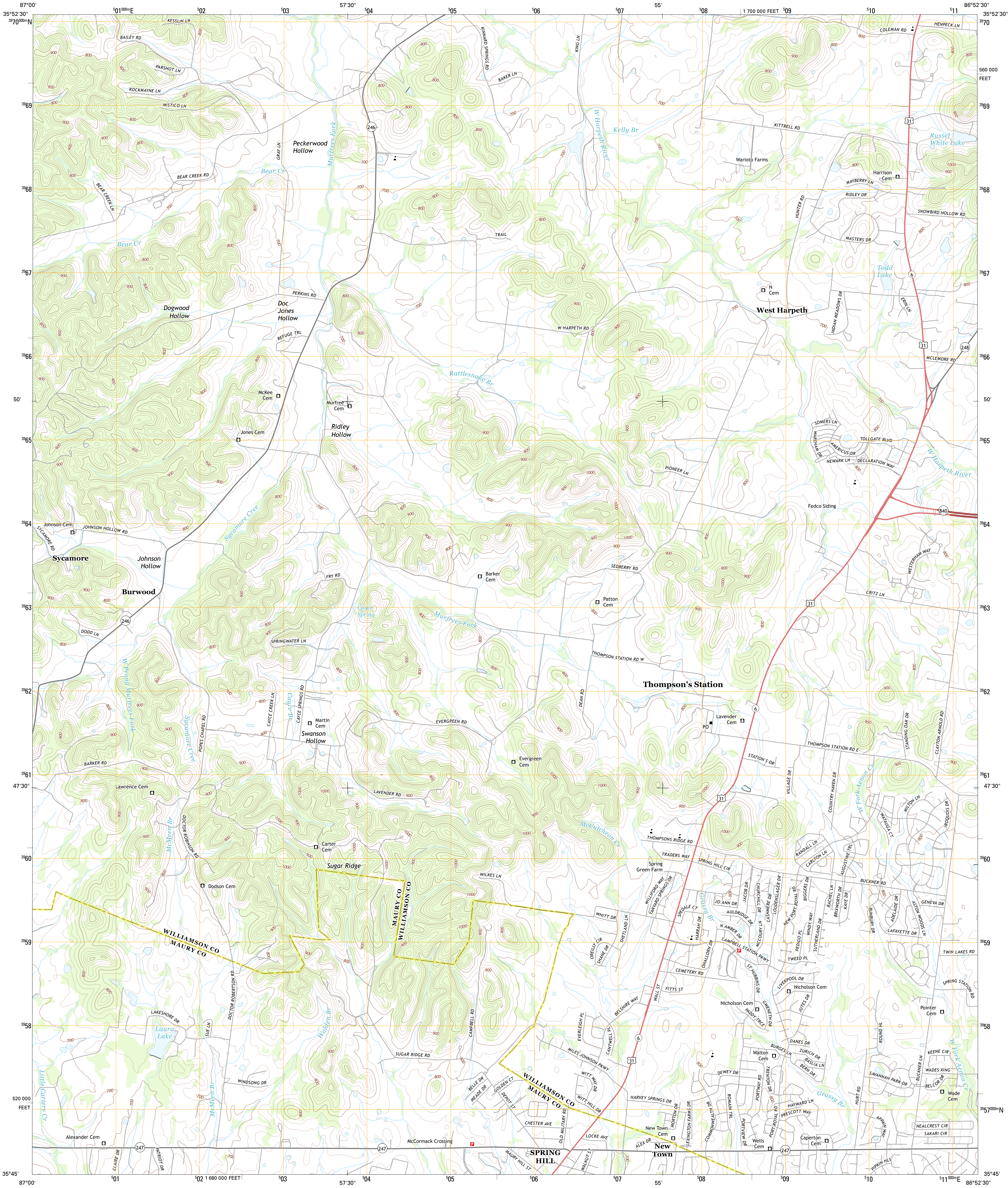
87°00'
35°52'30"
$^{39}70^{000m}$N
$^{5}01^{000m}$E
$^{5}02$
$^{5}03$
57'30"
$^{5}04$
$^{5}05$
$^{5}06$
$^{5}07$
55'
$^{5}08$
1 700 000 FEET
$^{5}09$
$^{5}10$
$^{5}11$
86°52'30"
35°52'30"
$^{39}70$
560 000
FEET
$^{39}69$
$^{39}68$
$^{39}67$
$^{39}66$
50'
$^{39}65$
$^{39}64$
$^{39}63$
$^{39}62$
$^{39}61$
47'30"
$^{39}60$
$^{39}59$
$^{39}58$
520 000
FEET
$^{39}57^{000m}$N
35°45'
87°00'
$^{5}01$
$^{5}02$ 1 680 000 FEET
$^{5}03$
57'30"
$^{5}04$
$^{5}05$
$^{5}06$
$^{5}07$
55'
$^{5}08$
$^{5}09$
$^{5}10$
$^{5}11^{000m}$E
86°52'30"
35°45'
KESSLIN LN
BAILEY RD
PARSHOT LN
ROCKMAYNE LN
MISTICO LN
BEAR CREEK RD
BEAR CREEK LN
Bear Cr
GRAY LN
Peckerwood Hollow
Murfrees Fork
246
KINNARD SPRINGS RD
BAKER LN
KING LN
W Harpeth River
Kelly Br
KITTRELL RD
Warioto Farms
COLEMAN RD
HENPECK LN
31
Russel White Lake
Harrison Cem
MAYBERRY LN
RIDLEY DR
SNOWBIRD HOLLOW RD
HUNTER RD
MASTERS DR
TRAIL
Todd Lake
6
N Cem
West Harpeth
INDIAN MEADOWS DR
ERIN LN
PERKINS RD
Dogwood Hollow
Doc Jones Hollow
REFUGE TRL
W HARPETH RD
248
MCLEMORE RD
Rattlesnake Br
McKee Cem
Murfree Cem
Ridley Hollow
Jones Cem
SOMERS LN
WAREHAM DR
AMERICUS DR
TOLLGATE BLVD
NEWARK LN
DECLARATION WAY
W Harpeth River
PIONEER LN
Fedco Siding
840
Johnson Cem
JOHNSON HOLLOW RD
SYCAMORE RD
Sycamore Cree
Sycamore
Johnson Hollow
Burwood
WESTERHAM WAY
FRY RD
Barker Cem
SEDBERRY RD
Patton Cem
CRITZ LN
DODD LN
Cayce Spring
Murfrees Fork
SPRINGWATER LN
THOMPSON STATION RD W
Thompson's Station
W Prong Murfrees Fork
CAYCE SPRINGS RD
Cayce Br
CAYCE CREEK LN
Martin Cem
Swanson Hollow
EVERGREEN RD
DEAN RD
Lavender Cem
PO
STANDING OAK DR
CLAYTON ARNOLD RD
THOMPSON STATION RD E
STATION S DR
BARKER RD
POPES CHAPEL RD
Sycamore Cree
Evergreen Cem
Lawrence Cem
LAVENDER RD
VILLAGE DR
COUNTRY HAVEN DR
W Fork Aenon Cr
MILTON LN
IROQUOIS DR
WATAUGA CT
McMeen Br
DOCTOR ROBINSON RD
McCutcheon Cr
THOMPSONS RIDGE RD
TRADERS WAY
SPRING HILL CIR
RANDALL LN
CARLTON LN
AUGUSTINE TRL
Carter Cem
Sugar Ridge
Spring Green Farm
WILKES LN
BUCKNER RD
Dodson Cem
MAURY CO
WILLIAMSON CO
WILLIFORD WAY
TANYARD SPRINGS DR
JO ANN DR
JACOB DR
CHURCHILL DR
CASHMERE DR
LOUDENSLAGER DR
NEW PORT ROYAL RD
BIGGERS DR
RACHEL LN
BRIXWORTH DR
KAYE DR
ADELAIDE DR
ASTON WOODS LN
GENEVA DR
WILLIAMSON CO
MAURY CO
WHITT DR
SHETLAND LN
SPEDALE CT
Grassy Br
HARRAH DR
AULDRIDGE DR
N AMBER DR
MCCOURY LN
WINDY WAY
SUTHERLAND DR
BUNBURY DR
LAFAYETTE DR
OREILLY CIR
SHANE DR
CAMPBELL STATION PKWY
OHALLORN DR
PEDIGO PL
TWEED PL
TWIN LAKES RD
CEMETERY RD
ST HUBBINS DR
LIVERPOOL DR
Nicholson Cem
SPRING STATION RD
DOCTOR ROBERTSON RD
WALL ST
FITTS ST
Nicholson Cem
JUTES DR
Pointer Cem
LAKESHORE DR
BELSHIRE WAY
PADDY TRCE
GWENETH DR
Laura Lake
SUE LN
Walden Br
CAMPBELL RD
EVERLEIGH PL
CANTWELL PL
ROUND HL
DANES DR
BURGES LN
ZURICH DR
BASLIA LN
BERN DR
KEENE CIR
Walton Cem
SUGAR RIDGE RD
MILES JOHNSON PKWY
WADES XING
DEWEY DR
SAVANNAH PARK DR
BUCKNER LN
BELCOR DR
WINDSONG DR
BELLE DR
MEADE DR
GOLDEN CT
WITT WAY DR
PORTWAY RD
TRENTON DR
Wade Cem
Little Carters Cr
McMeen Br
DEPOT ST
WITT HILL DR
HARVEY SPRINGS DR
MORTON DR
LEXINGTON FARMS DR
COMMONWEALTH DR
ROMAIN TRL
HAYWARD LN
Grassy Br
HURT RD
APPAIN WAY
CHESTER AVE
OLD MILITARY RD
PRESCOTT WAY
PORT ROYAL RD
NEALCREST CIR
SAKARI CIR
Alexander Cem
McCormack Crossing
LOCKE AVE
New Town Cem
ALEX DR
PORTVIEW DR
Wells Cem
Caperton Cem
247
CLAIRE DR
PATRIOT DR
MAURY HILL ST
SPRING HILL
WALNUT ST
New Town
PIPKIN HLS
700
800
900
1000

Produced by the United States Geological Survey
North American Datum of 1983 (NAD83)
World Geodetic System of 1984 (WGS84). Projection and
1 000-meter grid: Universal Transverse Mercator, Zone 16S
10 000-foot ticks: Tennessee Coordinate System of 1983

Imagery..NAIP, May 2012
Roads..................................©2006-2012 TomTom
Names..GNIS, 2012
Hydrography..................National Hydrography Dataset, 2012
Contours.........................National Elevation Dataset, 2001
Boundaries..................Census, IBWC, IBC, USGS, 1972 - 2012

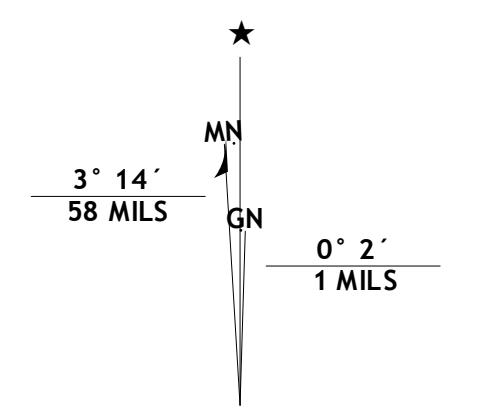
MN
GN
3° 14´
58 MILS
0° 2´
1 MILS

UTM GRID AND 2013 MAGNETIC NORTH
DECLINATION AT CENTER OF SHEET

U.S. National Grid
100,000-m Square ID
EE
Grid Zone Designation 16S

SCALE 1:24 000

KILOMETERS: 1 0.5 0 1 2
METERS: 1000 500 0 1000 2000
MILES: 1 0.5 0 1
FEET: 1000 0 1000 2000 3000 4000 5000 6000 7000 8000 9000 10000

CONTOUR INTERVAL 20 FEET
NORTH AMERICAN VERTICAL DATUM OF 1988

This map was produced to conform with the
National Geospatial Program US Topo Product Standard, 2011.
A metadata file associated with this product is draft version 0.6.11

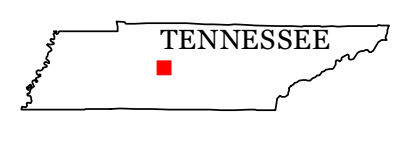

QUADRANGLE LOCATION

Fairview	Leipers Fork	Franklin
Theta	Spring Hill	Bethesda
Godwin	Carters Creek	Rally Hill

ADJOINING 7.5' QUADRANGLES

ROAD CLASSIFICATION

Expressway	▬	Local Connector	▬
Secondary Hwy	▬	Local Road	▬
Ramp	▬	4WD	- - -

Interstate Route
US Route
○ State Route

SPRING HILL, TN
2013