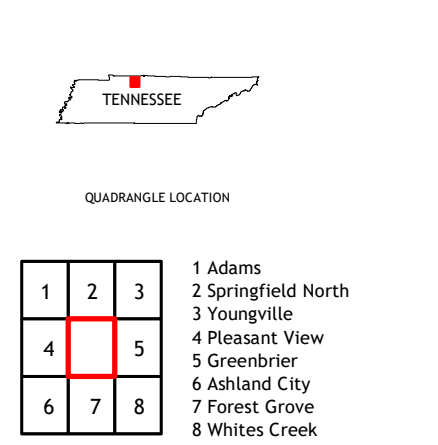
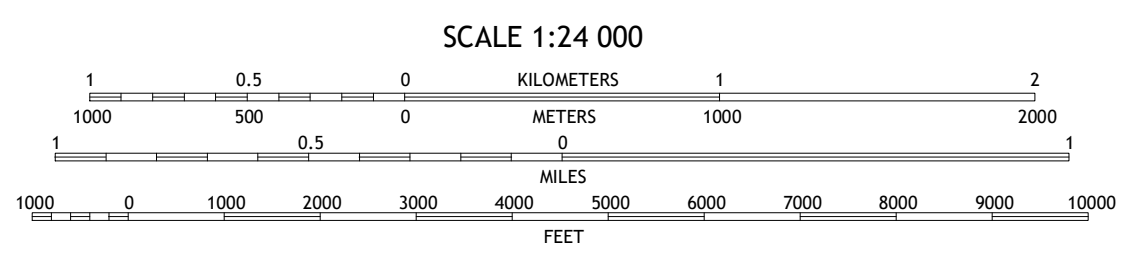
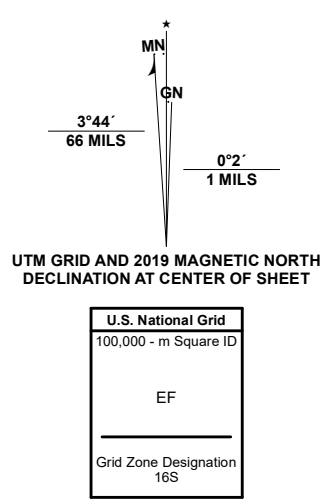


Produced by the United States Geological Survey  
North American Datum of 1983 (NAD83)  
World Geodetic System of 1984 (WGS84). Projection and  
1:250,000 meter grid/Universal Transverse Mercator, Zone 16S  
This map is not a legal document. Boundaries may be  
generalized for this map scale. Private lands within government  
reservations may not be shown. Obtain permission before  
entering private lands.

Imagery.....NAIP, June 2016 - October 2016  
Roads.....U.S. Census Bureau, 2016 - 2019  
Names.....GNIS, 1980 - 2021  
Hydrography.....National Hydrography Dataset, 2002 - 2022  
Contours.....National Elevation Dataset, 2019  
Boundaries.....Multiple sources; see metadata file  
Wetlands.....FWS National Wetlands Inventory 1980 - 1981



ROAD CLASSIFICATION

Expressway	Local Connector
Secondary Hwy	Local Road
Ramp	4WD
Interstate Route	US Route
	State Route

- 1 Adams
- 2 Springfield North
- 3 Youngville
- 4 Pleasant View
- 5 Greenbrier
- 6 Ashland City
- 7 Forest Grove
- 8 Whites Creek

