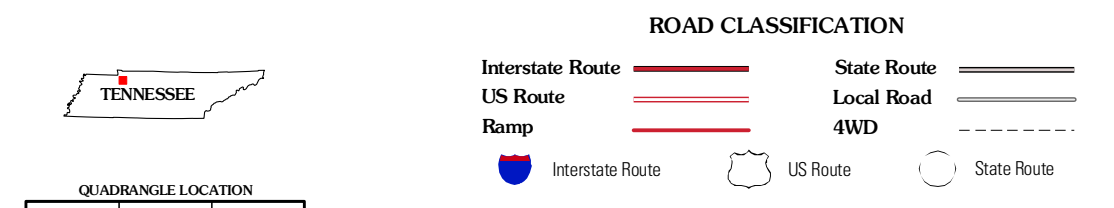
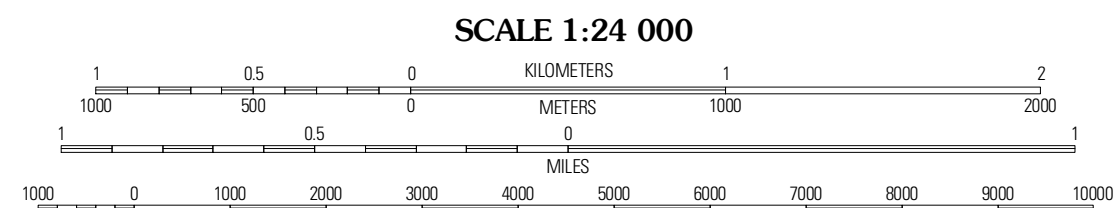
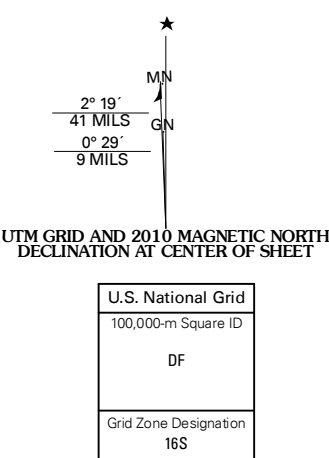




Produced by the United States Geological Survey
North American Datum of 1983 (NAD83)
US Census Bureau TIGER data
with limited USGS updates, 2008
Names, 2008
Hydrography, 2008
Contours, National Elevation Dataset, 2001



QUADRANGLE LOCATION

Standing Rock	Dover	Cumberland City
McKinnon	Stewart	Erin
Harmon Creek	Halls Creek	Woolworth

ADJOINING 7.5' QUADRANGLES

This map was produced to conform with version 0.5.10 of the draft USGS Standards for 7.5-Minute Quadrangle Maps. A metadata file associated with this product is also draft version 0.5.10

STEWART, TN
2010