

Produced by the United States Geological Survey
North American Datum of 1983 (NAD83)
World Geodetic System of 1984 (WGS84), Projection and 1 000 meter grid/Universal Transverse Mercator, Zone 17S
This map is not a legal document. Boundaries may be generalized for this map scale. Private lands within government reservations may not be shown. Obtain permission before entering private lands.

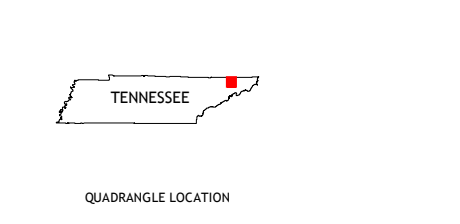
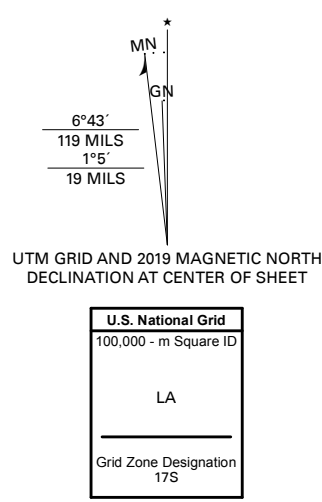
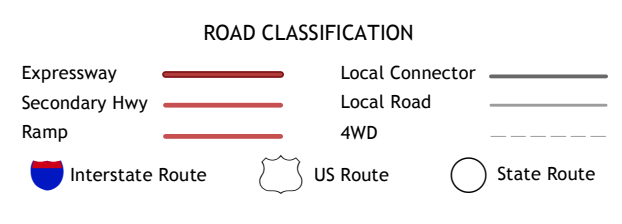


Table with 3 columns and 3 rows of numbers (1-9) representing adjacent quadrangles. Text: ADJOINING QUADRANGLES



- 1 Looneys Gap
2 Plum Grove
3 Church Hill
4 Burem
5 Lovelace
6 McCloud
7 Balleyston
8 Jeardistown

