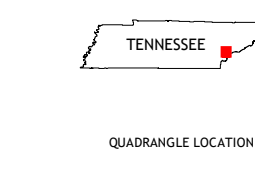
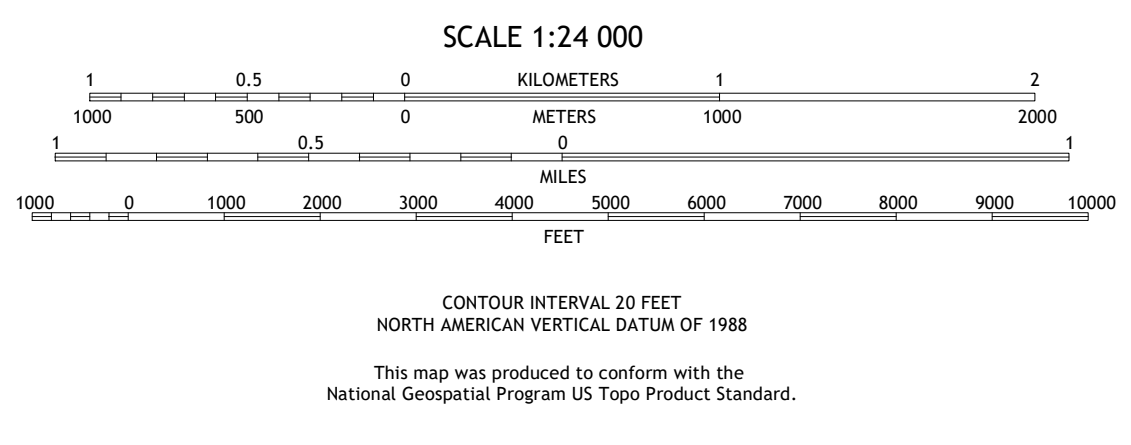
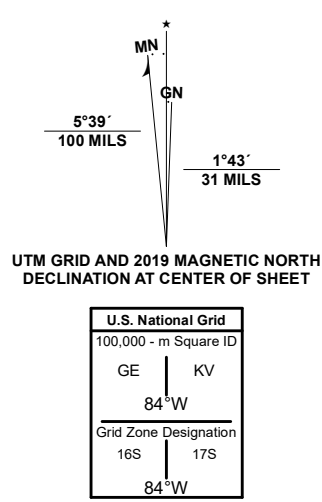




Produced by the United States Geological Survey
 North American Datum of 1983 (NAD83)
 World Geodetic System of 1984 (WGS84). Projection and
 1:000-meter grid/Universal Transverse Mercator, Zone 16S
 This map is not a legal document. Boundaries may be
 generalized for this map scale. Private lands within government
 reservations may not be shown. Obtain permission before
 entering private lands.

Imagery:.....NAIP, August 2016 - October 2016
 Roads:.....U.S. Census Bureau, 2016 - 2016
 Roads within US Forest Service Lands:.....FS/Topo Data
 with limited Forest Service updates, 2016
 Names:.....GNIS, 1980 - 2022
 Hydrography:.....National Hydrography Dataset, 2002 - 2021
 Contours:.....National Elevation Dataset, 2017
 Boundaries:.....Multiple sources; see metadata file 2017 - 2021
 Wetlands:.....FWS National Wetlands Inventory 1981 - 2014



QUADRANGLE LOCATION

1	2	3
4	5	6
7	8	

ADJOINING QUADRANGLES

- 1 Meadow
- 2 Binfield
- 3 Blockhouse
- 4 Venore
- 5 Calderwood
- 6 Rafter
- 7 Whiteoak Flats
- 8 Tapoco

ROAD CLASSIFICATION

- Expressway
- Secondary Hwy
- Ramp
- Interstate Route
- FS Primary Route
- Local Connector
- Local Road
- 4WD
- US Route
- FS Passenger Route
- FS High Clearance Route
- State Route

Check with local Forest Service unit for current travel conditions and restrictions.

TALLASSEE, TN
2022

