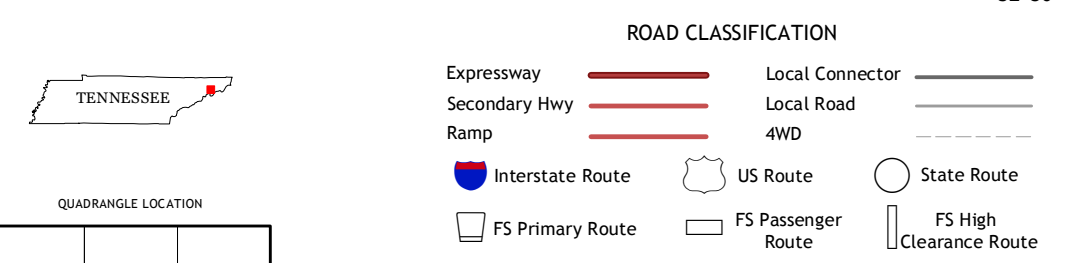
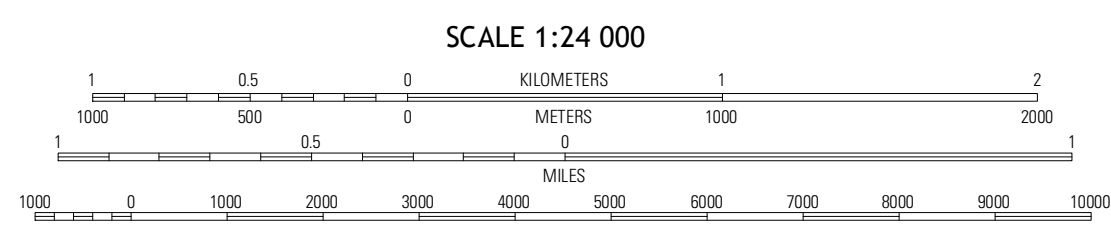
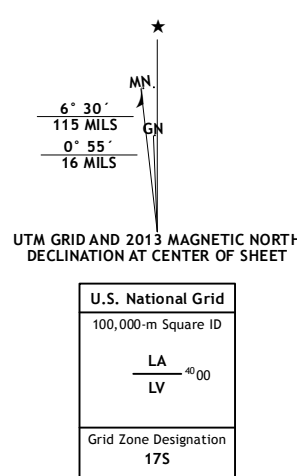


Produced by the United States Geological Survey  
North American Datum of 1983 (NAD83)  
World Geodetic System of 1984 (WGS84), Projection and  
1 000-meter grid: Universal Transverse Mercator, Zone 17S  
10 000-foot ticks: Tennessee Coordinate System of 1983



QUADRANGLE LOCATION

Hardboard	Leeburg	Jonesborough
Chucky	Telford	Erwin
Greystone	Flag Pond	Chestnut

Imagery: NADIP, June 2012  
Roads: within US Forest Service Lands: ©2006-2012 TomTom with limited Forest Service updates, 2012  
Names: GNS, 2012  
Hydrography: National Hydrography Dataset, 2012  
Contours: National Elevation Dataset, 2001  
Boundaries: Census, IBWC, IBC, USGS, 1972 - 2012

CONTOUR INTERVAL 20 FEET  
NORTH AMERICAN VERTICAL DATUM OF 1988  
This map was produced to conform with the National Geospatial Program US Topo Product Standard, 2011. A metadata file associated with this product is draft version 0.6.11

Check with local Forest Service unit for current travel conditions and restrictions.