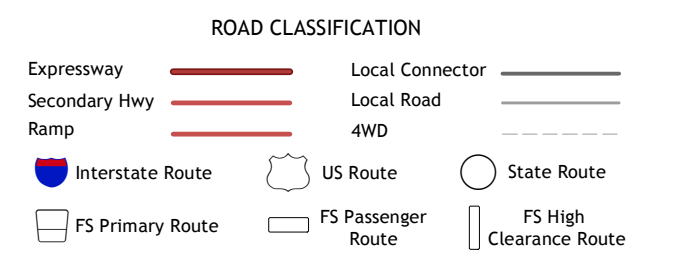
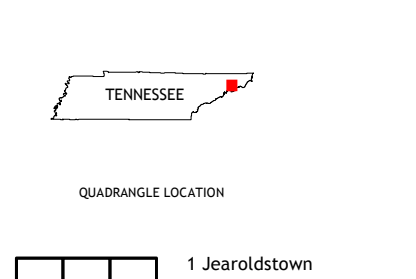
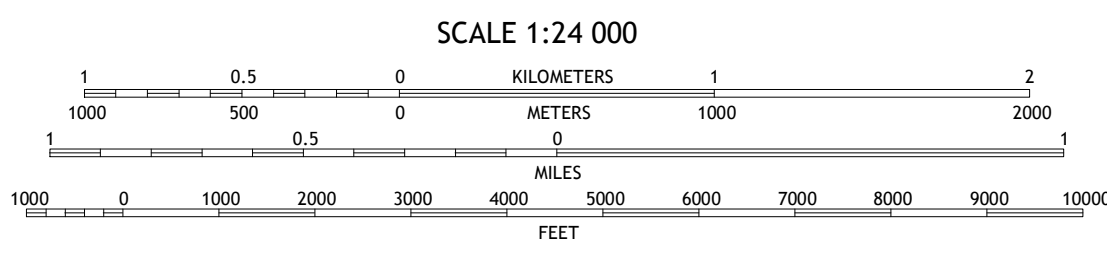
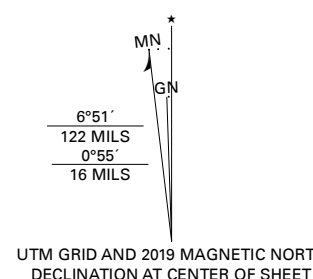


Produced by the United States Geological Survey

North American Datum of 1983 (NAD83) World Geodetic System of 1984 (WGS84). Projection and 1 000-meter grid: Universal Transverse Mercator, Zone 17S. This map is not a legal document. Boundaries may be generalized for this map scale. Private lands within government reservations may not be shown. Obtain permission before entering private lands.



QUADRANGLE LOCATION table with 8 cells containing numbers 1-8 and corresponding place names: 1 Jeoridstown, 2 Leesburg, 3 Jonesborough, 4 Chuckey, 5 Erwin, 6 Greystone, 7 Flag Pond, 8 Chestoa.

TELFORD, TN 2019

