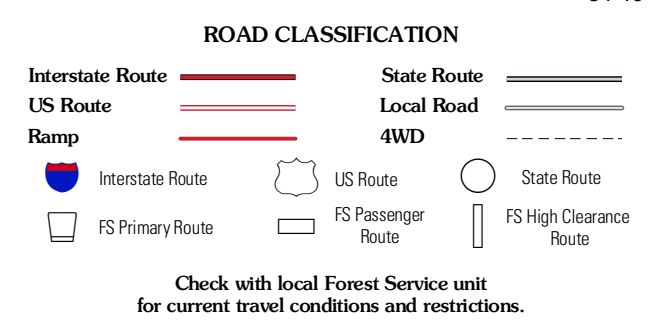
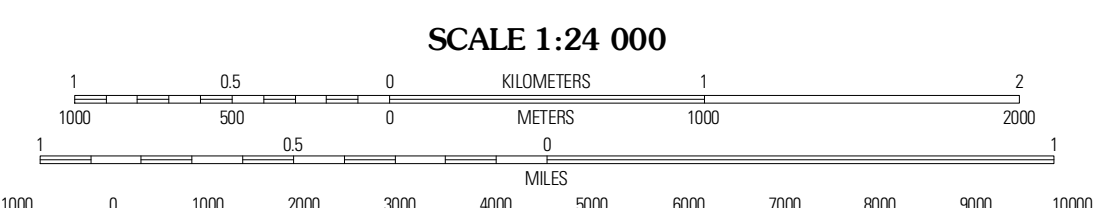



Produced by the United States Geological Survey
North American Datum of 1983 (NAD83)
World Geodetic System of 1984 (WGS84) Projection and
1 000-foot ticks: Tennessee Coordinate System of 1983,
North Carolina Coordinate System of 1983



QUADRANGLE LOCATION

Englewood	Mount Vernon	Rafter
Mecca	Tellico Plains	Bald River Falls
McFarland	Famer	Usaka

Imagery: NAIIP, April 2010
Roads: ©2006-2010 Tele Atlas
Roads within US Forest Service Lands: FSTopo Data with limited Forest Service updates, 2009
Names: GNS, 2010
Hydrography: National Hydrography Dataset, 2010
Contours: National Elevation Dataset, 2001

CONTOUR INTERVAL 20 FEET
NORTH AMERICAN VERTICAL DATUM OF 1988

This map was produced to conform with version 0.5.10 of the draft USGS Standards for 7.5-Minute Quadrangle Maps. A metadata file associated with this product is draft version 0.5.12

Check with local Forest Service unit for current travel conditions and restrictions.

TELICO PLAINS, TN-NC
2011

ADJOINING 7.5 QUADRANGLES