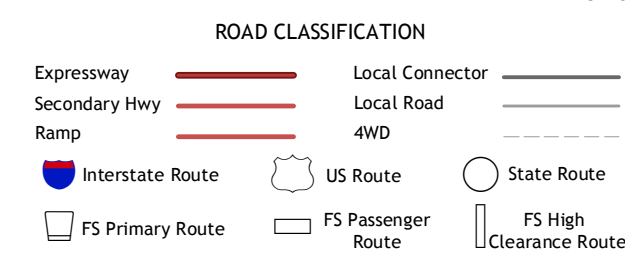
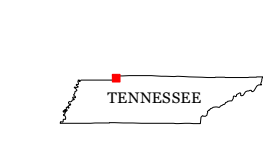
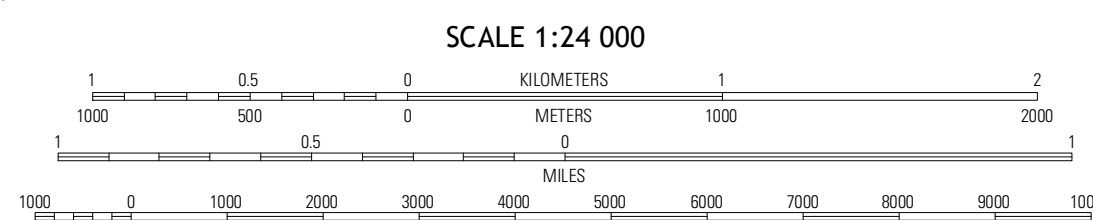
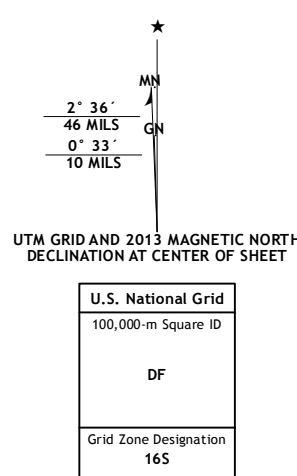


Produced by the United States Geological Survey
North American Datum of 1983 (NAD83)
World Geodetic System of 1984 (WGS84) Projection and
1 000-meter grid: Universal Transverse Mercator, Zone 16S
10 000-foot ticks: Tennessee Coordinate System of 1983



QUADRANGLE LOCATION

Rushing Bay	Linton	Johnson Hollow
Hamlin	Tharpe	Bumpus Mills
Paris Landing	Standing Rock	Dover

Imagery: N.A.I.P. May 2012
Roads: 2006-2012 TomTom
Roads within US Forest Service Lands with limited Forest Service updates, 2012
Names: GNIS, 2012
Hydrography: National Hydrography Dataset, 2012
Contours: National Elevation Dataset, 2000
Boundaries: Census, IBWC, IBC, USGS, 1972 - 2012

CONTOUR INTERVAL 20 FEET
NORTH AMERICAN VERTICAL DATUM OF 1988

This map was produced to conform with the National Geospatial Program US Topo Product Standard, 2011. A metadata file associated with this product is draft version 0.6.11