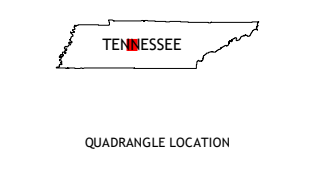
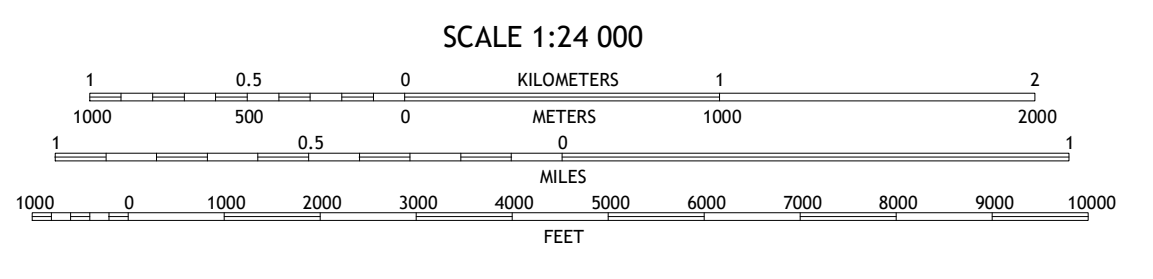
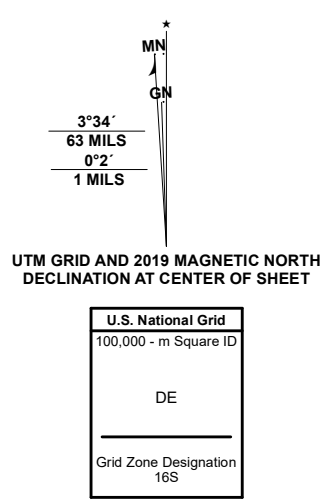


Produced by the United States Geological Survey  
North American Datum of 1983 (NAD83)  
World Geodetic System of 1984 (WGS84), Projection and 1000-meter grid/Universal Transverse Mercator, Zone 16S  
This map is not a legal document. Boundaries may be generalized for this map scale. Private lands within government reservations may not be shown. Obtain permission before entering private lands.  
Imagery.....N.A.I.P., June 2016 - October 2016  
Roads.....U.S. Census Bureau, 2016 - 2021  
Names.....GNS, 1980 - 2022  
Hydrography.....National Hydrography Dataset, 2002 - 2018  
Contours.....National Elevation Dataset, 2019  
Boundaries.....Multiple sources; see metadata file 2019 - 2021  
Wetlands.....FWS National Wetlands Inventory 1981



1	2	3
4	5	6
7	8	9

ADJOINING QUADRANGLES

ROAD CLASSIFICATION	
Expressway	Local Connector
Secondary Hwy	Local Road
Ramp	4WD
Interstate Route	US Route
	State Route

- 1 Craigfield
- 2 Fairview
- 3 Leipers Fork
- 4 Primus Springs
- 5 Spring Hill
- 6 Williamsport
- 7 Godwin
- 8 Carters Creek

THETA, TN  
2022

