

Produced by the United States Geological Survey

North American Datum of 1983 (NAD83) World Geodetic System of 1984 (WGS84) Projection and 1 000-meter grid/Universal Transverse Mercator, Zone 16S

This map is not a legal document. Boundaries may be generalized for this map scale. Private lands within government reservations may not be shown. Obtain permission before entering private lands.

Imagery: NAIP, May 2016 - October 2016; U.S. Census Bureau, 2015; GNS, 1980; National Hydrography Dataset, 2002 - 2018; National Elevation Dataset, 2016 - 2017; Multiple sources; see metadata file; 2017 - 2018; Public Land Survey System; BLM, 2017; Wetlands; FWS National Wetlands Inventory 1981 - 2009

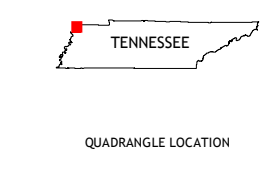
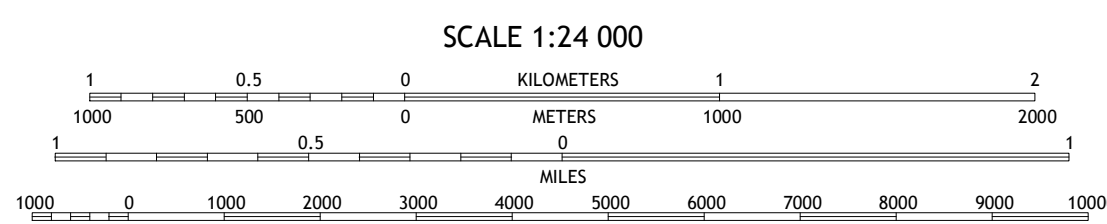
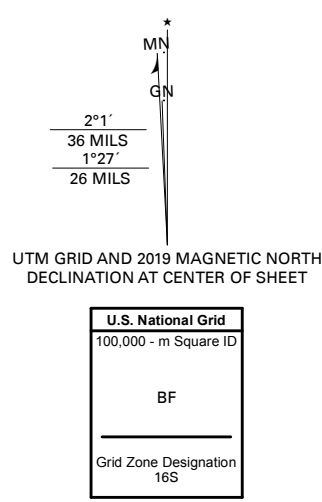
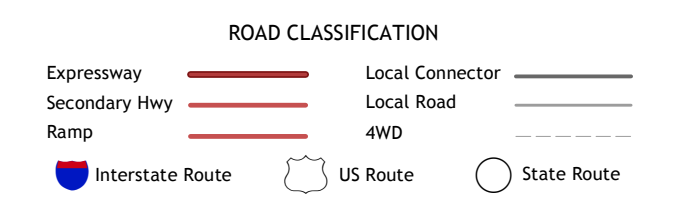


Table with 3 columns and 3 rows showing adjacent quadrangles and their names.



TIPTONVILLE, TN, MO, KY 2019

