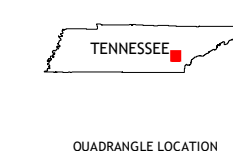
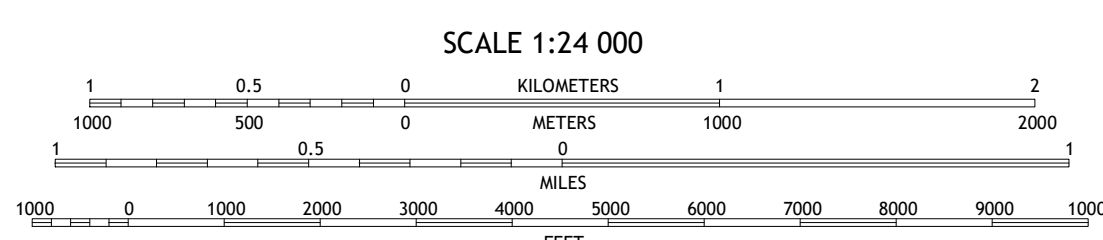



Produced by the United States Geological Survey
North American Datum of 1983 (NAD83)
World Geodetic System of 1984 (WGS84), Projection and 1 000-meter grid/Universal Transverse Mercator, Zone 16S
This map is not a legal document. Boundaries may be generalized for this map scale. Private lands within government reservations may not be shown. Obtain permission before entering private lands.
Imagery:.....NAIP, June 2016 - October 2016
Roads:.....U.S. Census Bureau, 2016
Names:.....GNIS, 1980 - 2022
Hydrography:.....National Hydrography Dataset, 2005 - 2022
Contours:.....National Elevation Dataset, 2017
Boundaries:.....Multiple sources; see metadata file 2019 - 2021
Wetlands:.....FWS National Wetlands Inventory 1981 - 1984



QUADRANGLE LOCATION

1	2	3
4	5	6
7	8	

ADJOINING QUADRANGLES

ROAD CLASSIFICATION

Expressway	Local Connector
Secondary Hwy	Local Road
Ramp	4WD
Interstate Route	US Route
	State Route

- 1 Spring City
- 2 Ten Mile
- 3 Pottle Gap
- 4 Decatur
- 5 Nolita
- 6 Goodfield
- 7 Riceville
- 8 Athens

