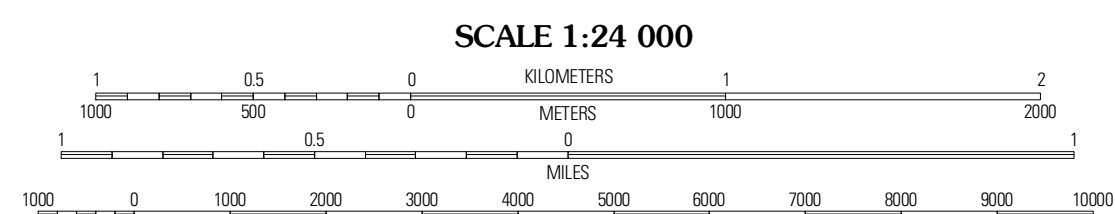
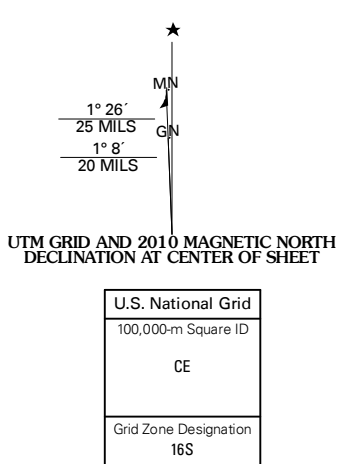





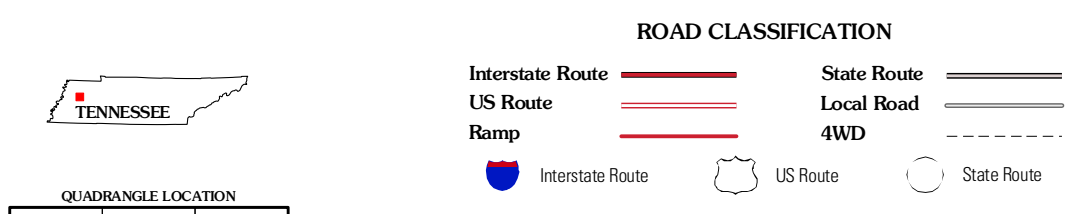
Produced by the United States Geological Survey
North American Datum of 1983 (NAD83)
Roads..... US Census Bureau TIGER data
with limited USGS updates, 2008
Names..... GNIS, 2008
Hydrography..... National Hydrography Dataset, 2008
Contours..... National Elevation Dataset, 2001



SCALE 1:24 000

CONTOUR INTERVAL 10 FEET

This map was produced to conform with version 0.5.10 of the
draft USGS Standards for 7.5-Minute Quadrangle Maps.
A metadata file associated with this product is also draft version 0.5.10



ROAD CLASSIFICATION

- Interstate Route
- US Route
- Ramp
- State Route
- Local Road
- 4WD

TRENTON, TN
2010

ADJOINING 7.5 QUADRANGLES