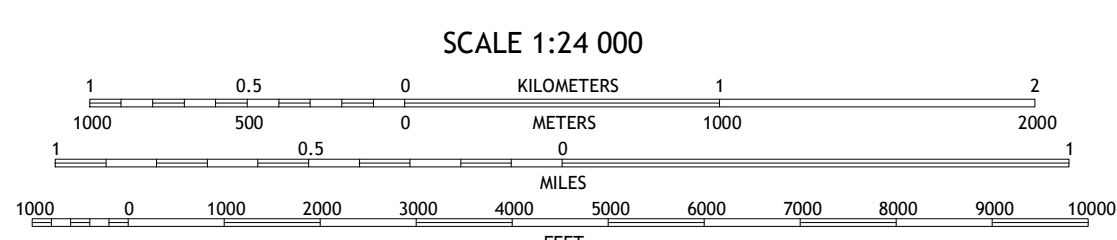

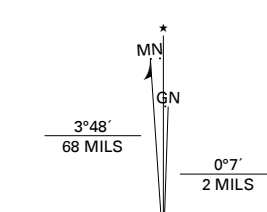


**Produced by the United States Geological Survey**

North American Datum of 1983 (NAD83)  
World Geodetic System of 1984 (WGS84). Projection and  
1 000-meter grid/Universal Transverse Mercator, Zone 16S  
This map is not a legal document. Boundaries may be  
generalized for this map scale. Private lands within government  
reservations may not be shown. Obtain permission before  
entering private lands.

Imagery.....NAIP, June 2016 - October 2016  
Roads.....U.S. Census Bureau, 2016  
Names.....GNIS, 1980 - 2018  
Hydrography.....National Hydrography Dataset, 2005 - 2019  
Contours.....National Elevation Dataset, 2001  
Boundaries.....Multiple sources; see metadata file 2017 - 2018  
Wetlands.....FWS National Wetlands Inventory 1981 - 2008



CONTOUR INTERVAL 10 FEET  
NORTH AMERICAN DATUM OF 1983

This map was produced to conform with the  
National Geospatial Program US Topo Product Standard, 2011.  
A metadata file associated with this product is draft version 0.6.18



QUADRANGLE LOCATION

1	2	3
4	5	6
7	8	

- 1 Carters Creek
- 2 Rally Hill
- 3 Chapel Hill
- 4 Glendale
- 5 Farmington
- 6 Campbells Station
- 7 Lewisburg
- 8 Belfast

ROAD CLASSIFICATION	
	Expressway
	Secondary Hwy
	Ramp
	Interstate Route
	Local Connector
	Local Road
	4WD
	US Route
	State Route

