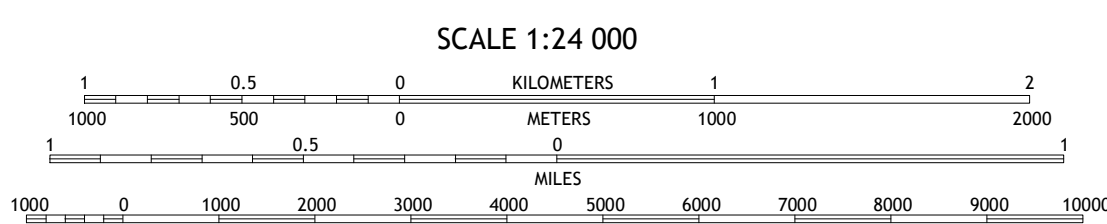
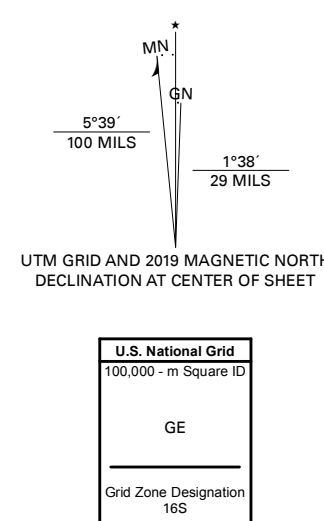


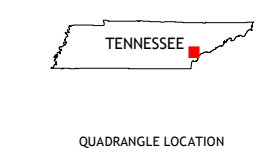
**Produced by the United States Geological Survey**

North American Datum of 1983 (NAD83)  
World Geodetic System of 1984 (WGS84). Projection and  
1 000-meter grid/Universal Transverse Mercator, Zone 16S  
This map is not a legal document. Boundaries may be  
generalized for this map scale. Private lands within government  
reservations may not be shown. Obtain permission before  
entering private lands.

Imagery:.....NAIP, August 2016 - October 2016  
Roads:.....U.S. Census Bureau, 2016  
Roads within US Forest Service Lands, with limited Forest Service updates, 2012  
Names:.....GNIS, 1980 - 2016  
Hydrography:.....National Hydrography Dataset, 2002 - 2017  
Contours:.....National Elevation Dataset, 2017  
Boundaries:.....Multiple sources; see metadata file 2017 - 2018  
Wetlands:.....FWS National Wetlands Inventory 1981 - 1982



CONTOUR INTERVAL 20 FEET  
NORTH AMERICAN VERTICAL DATUM OF 1988  
This map was produced to conform with the  
National Geospatial Program US Topo Product Standard, 2011.  
A metadata file associated with this product is draft version 0.6.18



1	2	3	1 Loudon
4	5	6	2 Meadow
7	8	7	3 Bluffville
		8	4 Madisonville
			5 Tallissee
			6 Mount Vernon
			7 Rafter
			8 Whiteoak Flats

ADJOINING QUADRANGLES

**ROAD CLASSIFICATION**

	Expressway		Local Connector
	Secondary Hwy		Local Road
	Ramp		4WD
	Interstate Route		US Route
	FS Primary Route		FS Passenger Route
	FS High Clearance Route		State Route

Check with local Forest Service unit for current travel conditions and restrictions.

**VONORE, TN**  
2019

