

Produced by the United States Geological Survey North American Datum of 1983 (NAD83) World Geodetic System of 1984 (WGS84) Projection and 1 000-meter grid-Universal Transverse Mercator, Zone 17S This map is not a legal document. Boundaries may be generalized for this map scale. Private lands within government reservations may not be shown. Obtain permission before entering private lands.

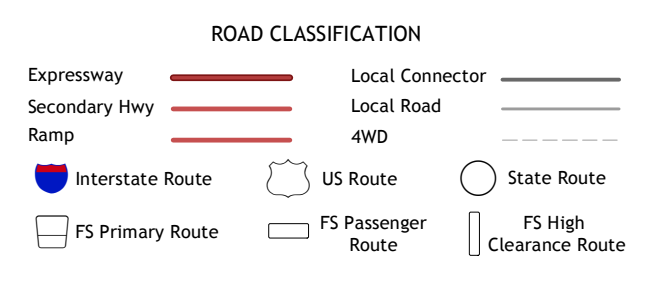
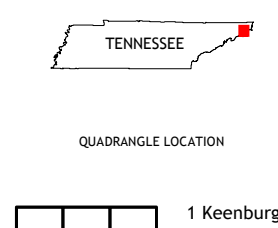
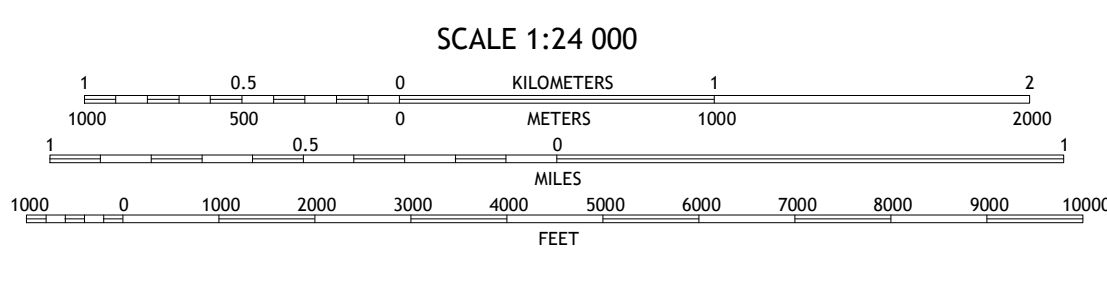
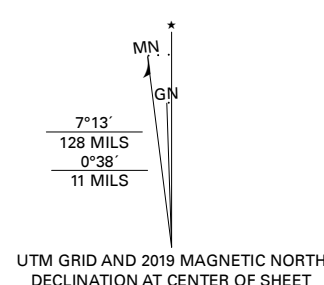


Table with 8 columns and 2 rows listing adjacent quadrangles: 1 Keenburg, 2 Carter, 3 Doe, 4 Elizabethton, 5 Elk Mills, 6 Iron Mountain Gap, 7 White Rocks Mountain, 8 Elk Park.

WATAUGA DAM, TN 2019

