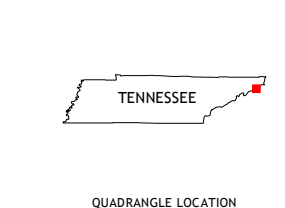
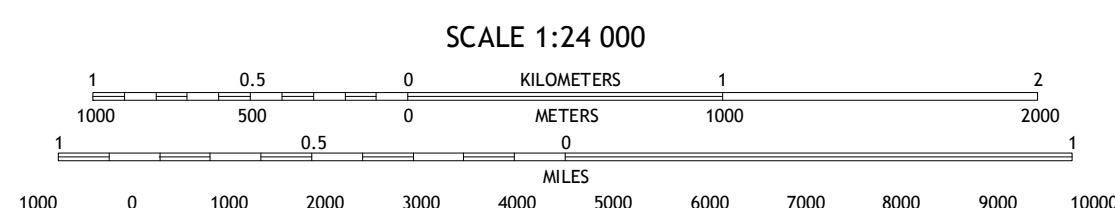
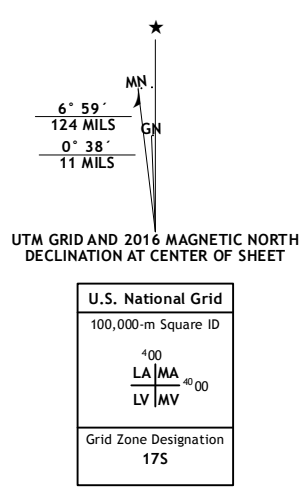


Produced by the United States Geological Survey
North American Datum of 1983 (NAD83)
World Geodetic System of 1984 (WGS84)
Projection and 1000-meter grid: Universal Transverse Mercator, Zone 17S
10 000-foot ticks: Tennessee Coordinate System of 1983, North Carolina Coordinate System of 1983



ROAD CLASSIFICATION table with symbols for Expressway, Secondary Hwy, Interstate Route, FS Primary Route, Local Connector, Local Road, 4WD, US Route, FS Passenger Route, State Route, and FS High Clearance Route.

ADJOINING QUADRANGLES table with a grid of numbers 1-8 and corresponding quadrangle names like Elizabethton, Watauga Dam, Elk Hills, Iron Mountain Gap, etc.

WHITE ROCKS MOUNTAIN, TN-NC 2016

