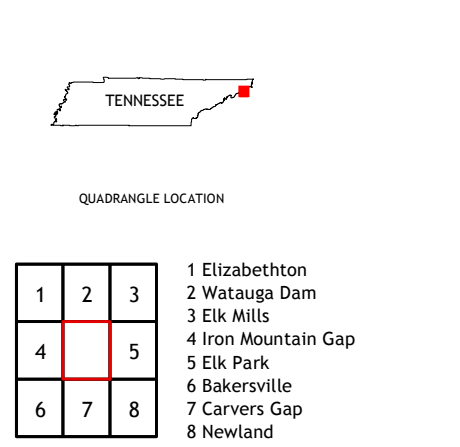
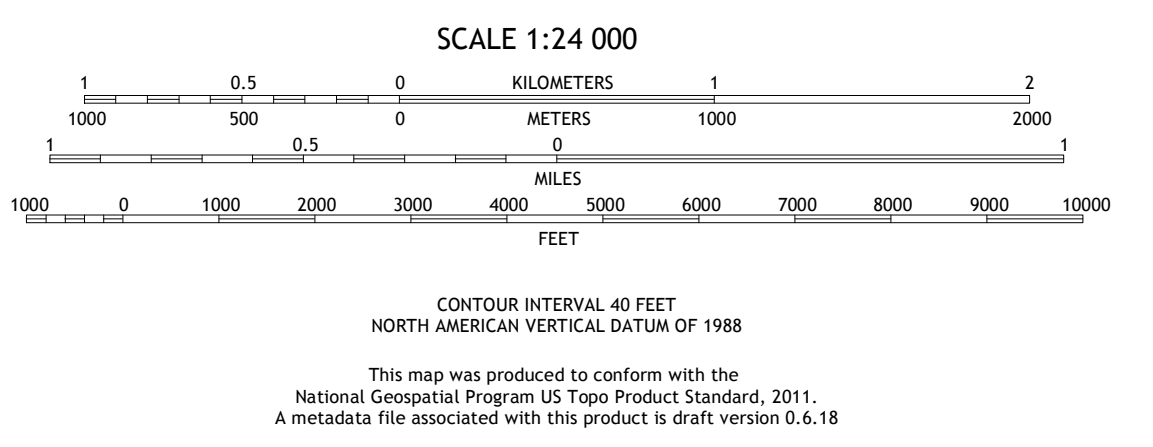



Produced by the United States Geological Survey North American Datum of 1983 (NAD83) World Geodetic System of 1984 (WGS84)...



ROAD CLASSIFICATION table with columns for Expressway, Secondary Hwy, Ramp, Interstate Route, FS Primary Route, Local Connector, Local Road, 4WD, US Route, FS Passenger Route, State Route, FS High Clearance Route.

Index table with 8 columns and 8 rows listing locations like Elizabethton, Watauga Dam, Elk Mills, Iron Mountain Gap, Elk Park, Bakersville, Carvers Gap, Newland.

WHITE ROCKS MOUNTAIN, TN, NC 2019

