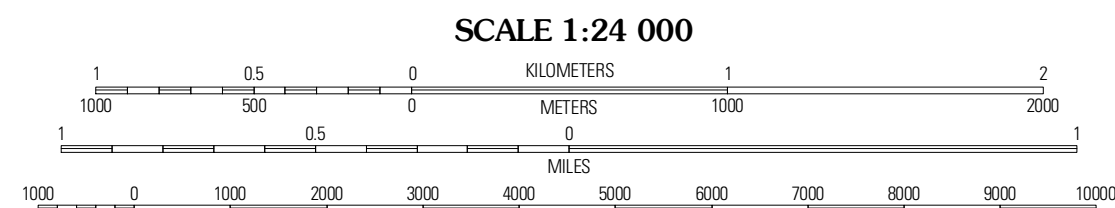
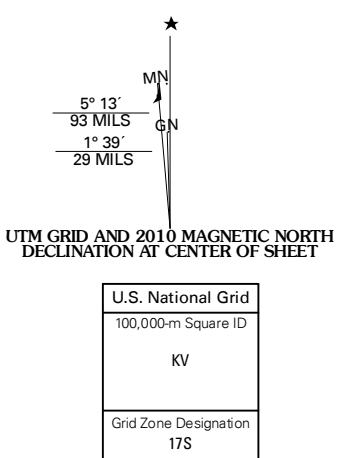
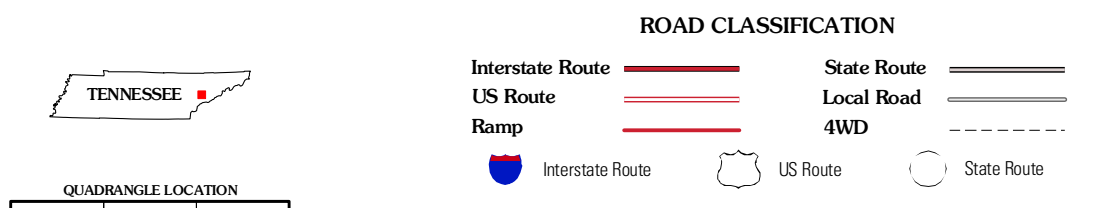


Produced by the United States Geological Survey
North American Datum of 1983 (NAD83)
World Geodetic System of 1984 (WGS84). Projection and
1 000-meter grid: Universal Transverse Mercator, Zone 17S
10 000-foot ticks: Tennessee Coordinate System of 1983



CONTOUR INTERVAL 20 FEET

This map was produced to conform with version 0.5.10 of the
draft USGS Standards for 7.5-Minute Quadrangle Maps.
A metadata file associated with this product is also draft version 0.5.10



QUADRANGLE LOCATION

Knowlton	Shooks Gap	Boyd's Creek
Marionville	Wildwood	Walden Creek
Blockhouse	Rinzel Springs	Wear Cove

ADJOINING 7.5' QUADRANGLES

WILDWOOD, TN
2010