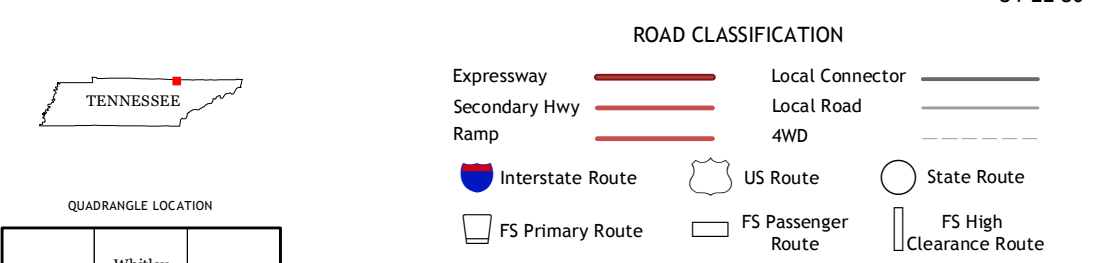
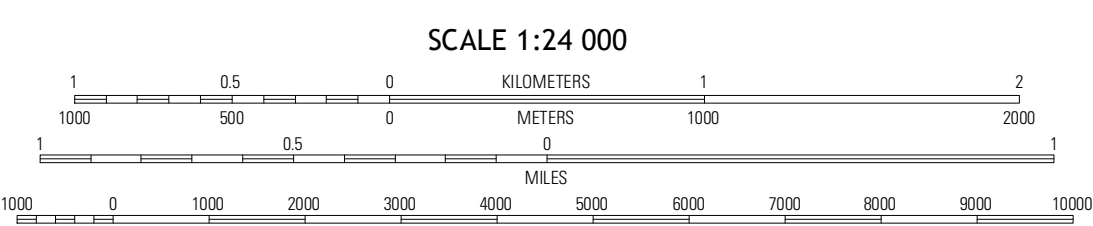
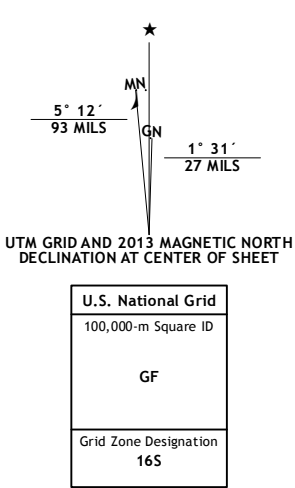


Produced by the United States Geological Survey
North American Datum of 1983 (NAD83)
World Geodetic System of 1984 (WGS84) Projection and
1 000-meter grid; Universal Transverse Mercator; Zone 16S
10 000-foot ticks; Tennessee Coordinate System of 1983,
Kentucky Coordinate System of 1983 (south zone)



QUADRANGLE LOCATION

| | | |
|--------------|--------------|-----------|
| Barthell | Whitley City | Hollyhill |
| Oncida North | Winfield | Ketchen |
| Oncida South | Huntsville | Pioneer |

Imagery.....N.A.I.P., May 2012
Roads.....©2006-2012 TomTom
Roads within US Forest Service Lands.....FS Topo Data
with limited Forest Service updates, 2012
Names.....©GNIS, 2012
Hydrography.....National Hydrography Dataset, 2012
Contours.....National Elevation Dataset, 2002
Boundaries.....Census, IBWC, IBC, USGS, 1972 - 2012

CONTOUR INTERVAL 20 FEET
NORTH AMERICAN VERTICAL DATUM OF 1988
This map was produced to conform with the
National Geospatial Program US Topo Product Standard, 2011.
A metadata file associated with this product is draft version 0.6.8

Check with local Forest Service unit
for current travel conditions and restrictions.

WINFIELD, TN-KY
2013

ADJOINING 7.5 QUADRANGLES