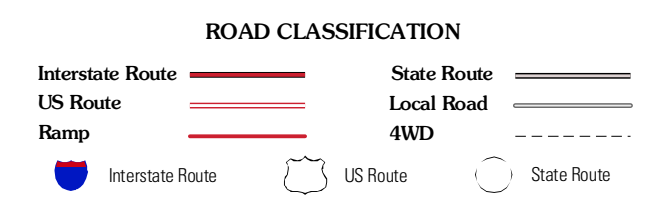
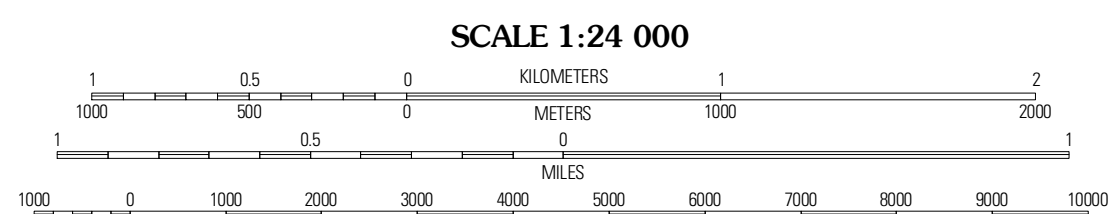





Produced by the United States Geological Survey  
North American Datum of 1983 (NAD83)  
U.S. Census Bureau TIGER data  
with limited USGS updates, 2008  
Names.....GNIS, 2008  
Hydrography.....National Hydrography Dataset, 2008  
Contours.....National Elevation Dataset, 2001



QUADRANGLE LOCATION

Dot	Adairville	Prices Hill
Springfield North	Youngville	Orlinda
Springfield South	Greenbrier	White House

ADJOINING 7.5' QUADRANGLES

This map was produced to conform with version 0.5.10 of the draft USGS Standards for 7.5-Minute Quadrangle Maps. A metadata file associated with this product is also draft version 0.5.10

YOUNGVILLE, TN  
2010