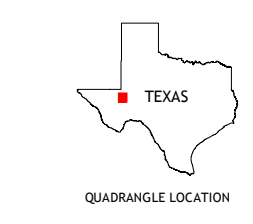
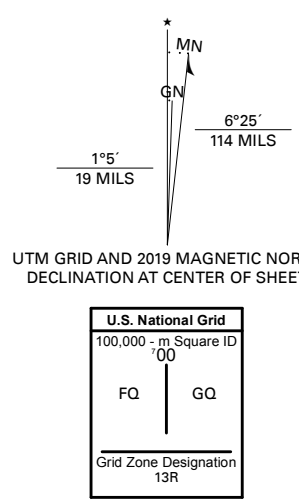


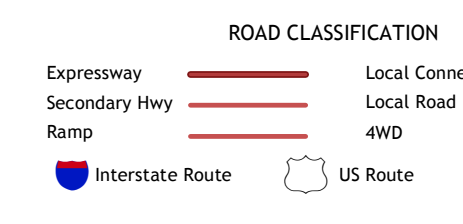
**Produced by the United States Geological Survey**  
 North American Datum of 1983 (NAD83)  
 World Geodetic System of 1984 (WGS84). Projection and  
 1 000-meter grid: Universal Transverse Mercator, Zone 13R  
 This map is not a legal document. Boundaries may be  
 generalized for this map scale. Private lands within government  
 reservations may not be shown. Obtain permission before  
 entering private lands.  
 Imagery:.....NAIP, August 2016 - November 2016  
 Roads:.....U.S. Census Bureau, 2015 - 2018  
 Names:.....GNIS, Not Available  
 Hydrography:.....National Hydrography Dataset, 2002 - 2018  
 Contours:.....National Elevation Dataset, 2008  
 Boundaries:.....Multiple sources; see metadata file 2016 - 2017  
 Wetlands:.....FWS National Wetlands Inventory Not Available



ADJOINING QUADRANGLES

1	2	3
4	5	6
7	8	

1 Poyte East  
 2 Monahans  
 3 Monahans SE  
 4 China Lake NE  
 5 Ozark Lake  
 6 Rio Pecos Ranch  
 7 Grandfalls SW  
 8 Grandfalls



CONTOUR INTERVAL 10 FEET  
 NORTH AMERICAN DATUM OF 1988  
 This map was produced to conform with the  
 National Geospatial Program US Topo Product Standard, 2011.  
 A metadata file associated with this product is draft version 0.6.18

