

Produced by the United States Geological Survey

North American Datum of 1983 (NAD83) World Geodetic System of 1984 (WGS84) Projection and 1 000-meter grid/Universal Transverse Mercator, Zone 14S. This map is not a legal document. Boundaries may be generalized for this map scale. Private lands within government reservations may not be shown. Obtain permission before entering private lands.

Imagery: NAIP, October 2016 - December 2016 Roads: U.S. Census Bureau, 2015 - 2018 Names: GNS, 1979 - 2022 Hydrography: National Hydrography Dataset, 2002 - 2018 Contours: National Elevation Dataset, 2016 Boundaries: Multiple sources; see metadata file 2019 - 2021 Wetlands: FWS National Wetlands Inventory Not Available

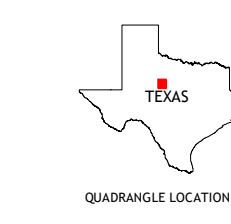
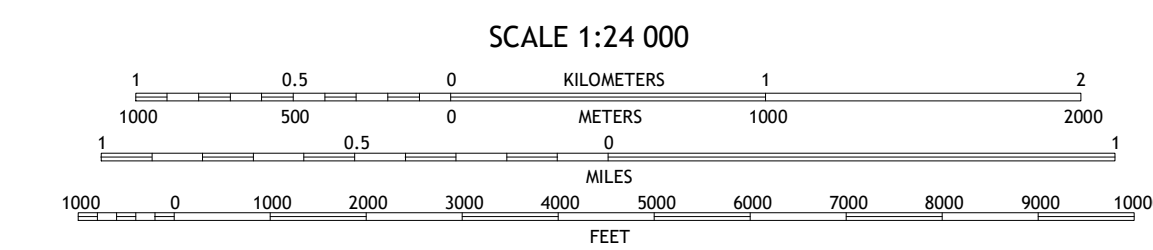



Table with 3 columns and 8 rows showing adjacent quadrangles: 1 Hawley, 2 Hamby, 3 Flattop, 4 Abilene West, 5 Kirby Lake NE, 6 Buffalo Gap, 7 Pototsi, 8 Eula.

ROAD CLASSIFICATION table: Expressway (red double line), Secondary Hwy (red line), Ramp (red line with arrow), Interstate Route (blue and red shield), Local Connector (black line), Local Road (black line), 4WD (black line with cross-ticks), US Route (black line with shield), State Route (black line with circle).

