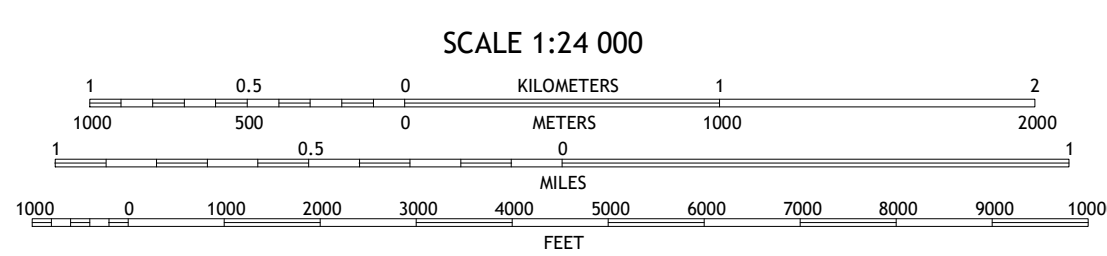

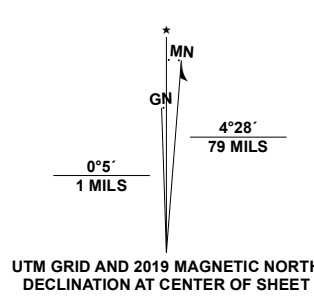


Produced by the United States Geological Survey

North American Datum of 1983 (NAD83) World Geodetic System of 1984 (WGS84) Projection and 1 000-meter grid/Universal Transverse Mercator, Zone 14R This map is not a legal document. Boundaries may be generalized for this map scale. Private lands within government reservations may not be shown. Obtain permission before entering private lands.

Imagery: N.A.I.P., July 2016 - December 2016 Roads: U.S. Census Bureau, 2015 Names: GNIS, 2000 Hydrography: National Hydrography Dataset, 2001 - 2018 Contours: National Elevation Dataset, 2020 Boundaries: Multiple sources; see metadata file 2019 - 2021 Wetlands: FWS National Wetlands Inventory Not Available



CONTOUR INTERVAL 10 FEET NORTH AMERICAN VERTICAL DATUM OF 1988 This map was produced to conform with the National Geospatial Program US Topo Product Standard.



ADJOINING QUADRANGLES

1	2	3
4	5	6
7	8	

1 Blancas Creek North
2 Retama Creek
3 Miranda City
4 Blancas Creek South
5 Agua Azul Creek East
6 Arroyo Salado East
7 Las Ovejas Creek
8 Chargas Creek

ROAD CLASSIFICATION

Expressway	Local Connector
Secondary Hwy	Local Road
Ramp	4WD
Interstate Route	US Route
	State Route

