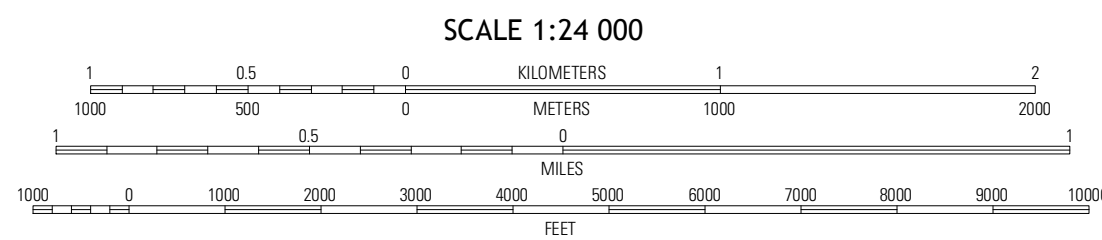
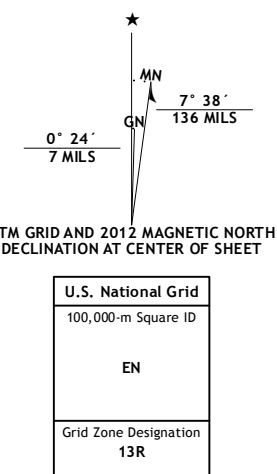


Produced by the United States Geological Survey
North American Datum of 1983 (NAD83)
World Geodetic System of 1984 (WGS84). Projection and
1 000-meter grid: Universal Transverse Mercator, Zone 13R
10 000-foot ticks: Texas Coordinate System of 1983 (south
central zone)

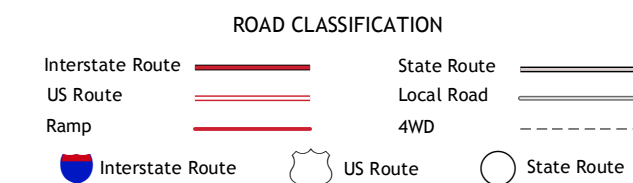


CONTOUR INTERVAL 40 FEET
NORTH AMERICAN VERTICAL DATUM OF 1988

This map was produced to conform with the
National Geospatial Program US Topo Product Standards, 2011.
A metadata file associated with this product is draft version 0.6.7



Shafter	Cienga Mountains	Plata
La Boquilla	Alamo Spring	Casa Piedra
Presidio East	Cerro Redondo	Manzanillo Canyon



ALAMO SPRING, TX
2012

ADJOINING 7.5 QUADRANGLES