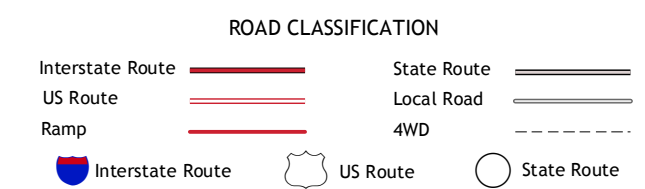
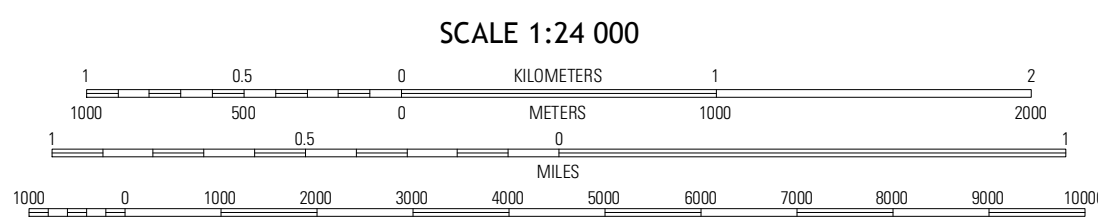
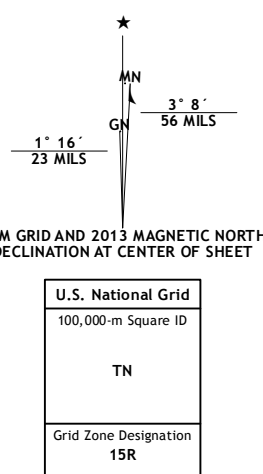




Produced by the United States Geological Survey North American Datum of 1983 (NAD83) World Geodetic System of 1984 (WGS84) Projection and 1 000-meter grid: Universal Transverse Mercator, Zone 15R 10 000-foot ticks: Texas Coordinate System of 1983 (south central zone)



Imagery: NAIP, May 2010
Roads: ©2006-2012 TomTom
Names: GNS, 2012
Hydrography: National Hydrography Dataset, 2010
Contours: National Elevation Dataset, 2010
Boundaries: Census, IBWC, IBC, USGS, 1972 - 2012

U.S. National Grid 100,000 m Square ID TN Grid Zone Designation 15R

CONTOUR INTERVAL 5 FEET NORTH AMERICAN VERTICAL DATUM OF 1988

This map was produced to conform with the National Geospatial Program US Topo Product Standard, 2011. A metadata file associated with this product is draft version 0.6.7.

Table with 3 columns: Address, Hedwig Village, Houston Heights. Rows: Clodine, Alief, Bellaire; Sugar Land, Missouri City, Almeda.