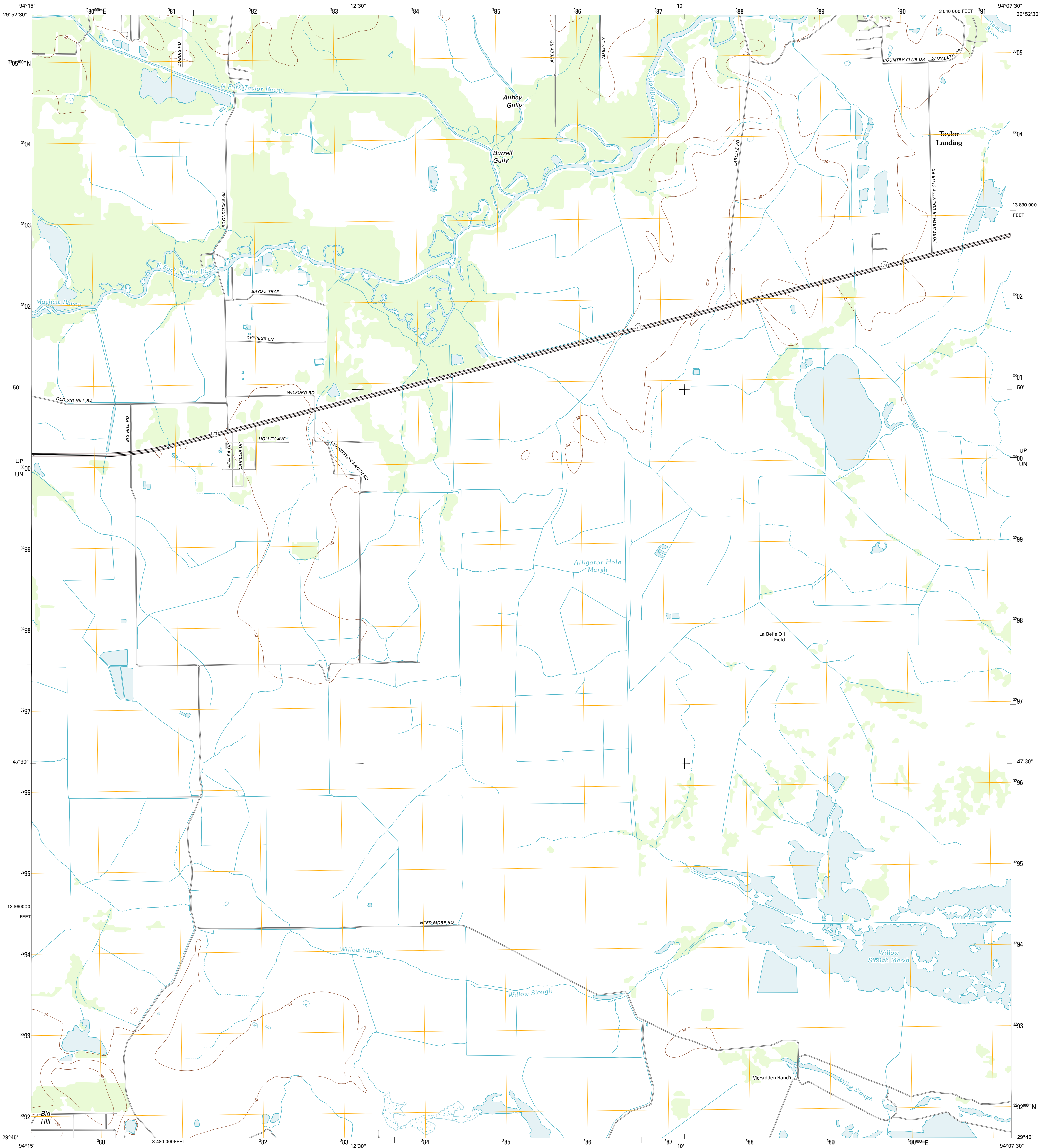




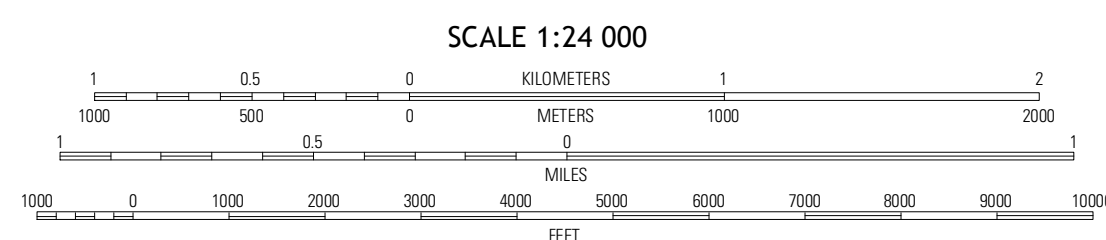
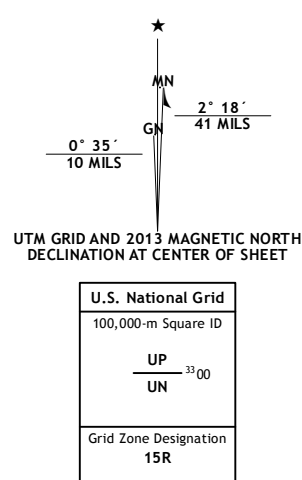
U.S. DEPARTMENT OF THE INTERIOR
U. S. GEOLOGICAL SURVEY



ALLIGATOR HOLE MARSH QUADRANGLE
TEXAS-JEFFERSON CO.
7.5-MINUTE SERIES

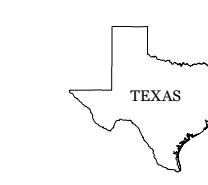


Produced by the United States Geological Survey
North American Datum of 1983 (NAD83)
World Geodetic System of 1984 (WGS84), Projection and
1 000-meter grid; Universal Transverse Mercator, Zone 15R
10 000-foot ticks: Texas Coordinate System of 1983 (south
central zone)



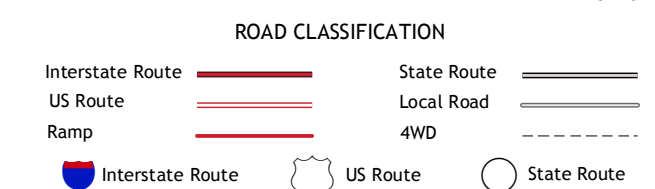
CONTOUR INTERVAL 10 FEET
NORTH AMERICAN VERTICAL DATUM OF 1988

This map was produced to conform with the
National Geospatial Program US Topo Product Standard, 2011.
A metadata file associated with this product is draft version 0.6.7



QUADRANGLE LOCATION

Fannett West	Fannett East	Port Acres
Hamshire	Alligator Hole Marsh	Big Hill Bayou
Whites Ranch	Star Lake	Clam Lake



ALLIGATOR HOLE MARSH, TX
2013

ADJOINING 7.5 QUADRANGLES