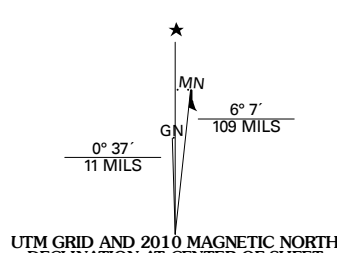


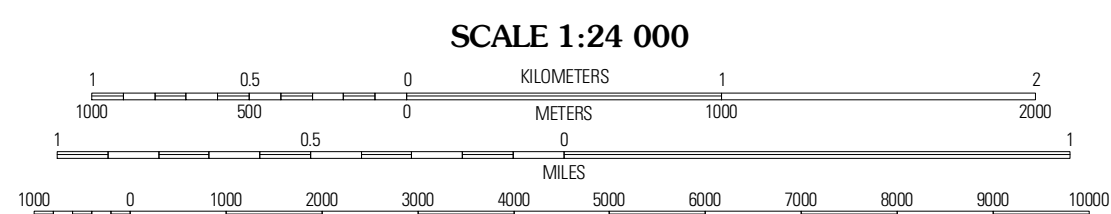


Produced by the United States Geological Survey
North American Datum of 1983 (NAD83)
World Geodetic System of 1984 (WGS84). Projection and
1 000-meter grid: Universal Transverse Mercator, Zone 14S
10 000-foot ticks: Texas Coordinate System of 1983
(north zone)
and Oklahoma Coordinate System of 1983
(north zone)

Imagery.....NAP, April 2008 - August 2008
Roads.....US Census Bureau TIGER data
with limited USGS updates, 2005 - 2006
Names.....GNIS, 2008
Hydrography.....National Hydrography Dataset, 1995
Contours.....National Elevation Dataset, 2000



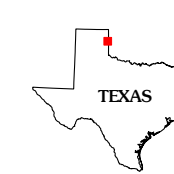
U.S. National Grid
100,000-meter Square ID
LE ME
Grid Zone Designation
14S



SCALE 1:24 000

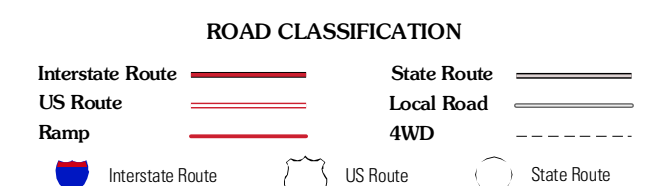
CONTOUR INTERVAL 10 FEET

This map was produced to conform with version 0.5.10 of the
draft USGS Standards for 7.5-Minute Quadrangle Maps.
A metadata file associated with this product is also draft version 0.5.10



Lake June	Hickory Creek	Reydon
Allison SW	Allison	Reydon SW
Kelton NW	Kelton	Sweetwater

ADJOINING 7.5' QUADRANGLES
TX 35100-411



ALLISON, TX-OK
2010