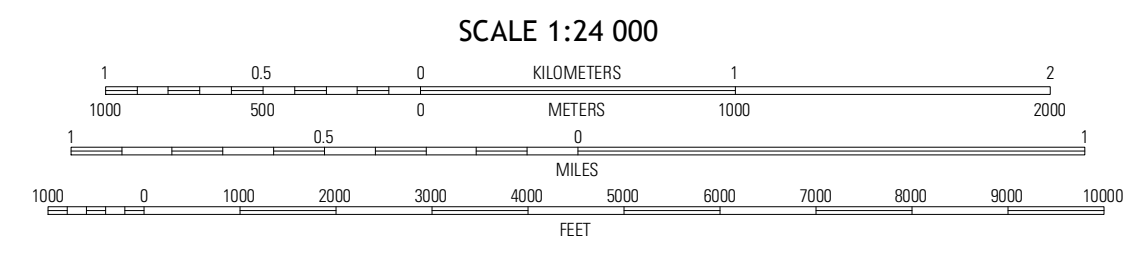
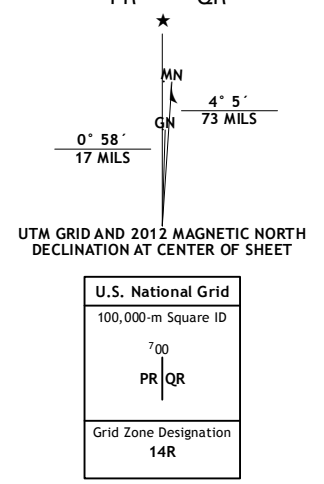
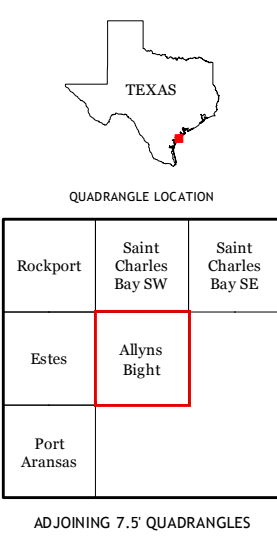


Produced by the United States Geological Survey
North American Datum of 1983 (NAD83)
World Geodetic System of 1984 (WGS84). Projection and
1 000-meter grid: Universal Transverse Mercator, Zone 14R
10 000-foot ticks: Texas Coordinate System of 1983 (south
central zone)

ImageryNAIP, April 2010
Roads©2006-2012 TomTom
NamesGNIS, 2012
HydrographyNational Hydrography Dataset, 2010
ContoursNational Elevation Dataset, 2008
BoundariesCensus, IBWC, IBC, USGS, 1972 - 2012



SCALE 1:24 000
CONTOUR INTERVAL 10 FEET
NORTH AMERICAN VERTICAL DATUM OF 1988
This map was produced to conform with the
National Geospatial Program US Topo Product Standard, 2011.
A metadata file associated with this product is draft version 0.6.7



ROAD CLASSIFICATION

Interstate Route	State Route	Local Road
US Route	4WD	
Ramp	US Route	State Route

QUADRANGLE LOCATION

Rockport	Saint Charles Bay SW	Saint Charles Bay SE
Bales	Allyns Bight	
Port Aransas		