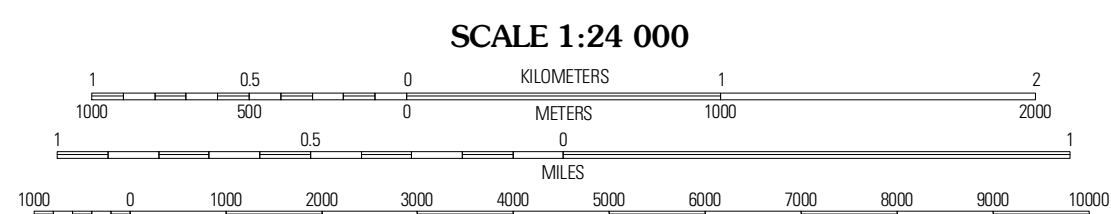





Produced by the United States Geological Survey
North American Datum of 1983 (NAD83)
World Geodetic System of 1984 (WGS84). Projection and
1 000-meter grid: Universal Transverse Mercator, Zone 14R
10 000-foot ticks: Texas Coordinate System of 1983
(south zone)

Imagery:.....NAIP, April 2008
Roads:.....US Census Bureau TIGER data
with limited USGS updates, 2008
Names:.....GNIS, 2008
Hydrography:.....National Hydrography Dataset, 1995
Contours:.....National Elevation Dataset, 2008



CONTOUR INTERVAL 10 FEET

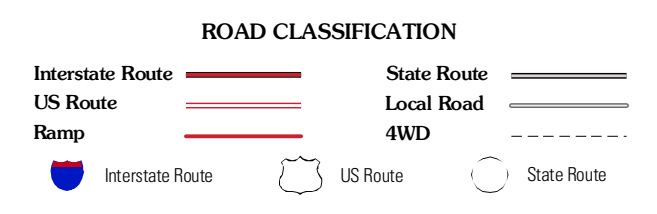
This map was produced to conform with version 0.5.10 of the
draft USGS Standards for 7.5-Minute Quadrangle Maps.
A metadata file associated with this product is also draft version 0.5.10



QUADRANGLE LOCATION

McC Campbell Ranch	Bakarte Ranch	Palomas Ranch NW
Alta Vista Ranch SW	Alta Vista Ranch	Palomas Ranch SW
Agua Nueva NW	Agua Nueva	Santa Elena NW

ADJOINING 7.5 QUADRANGLES
TX 2798-211



ALTA VISTA RANCH, TX
2010