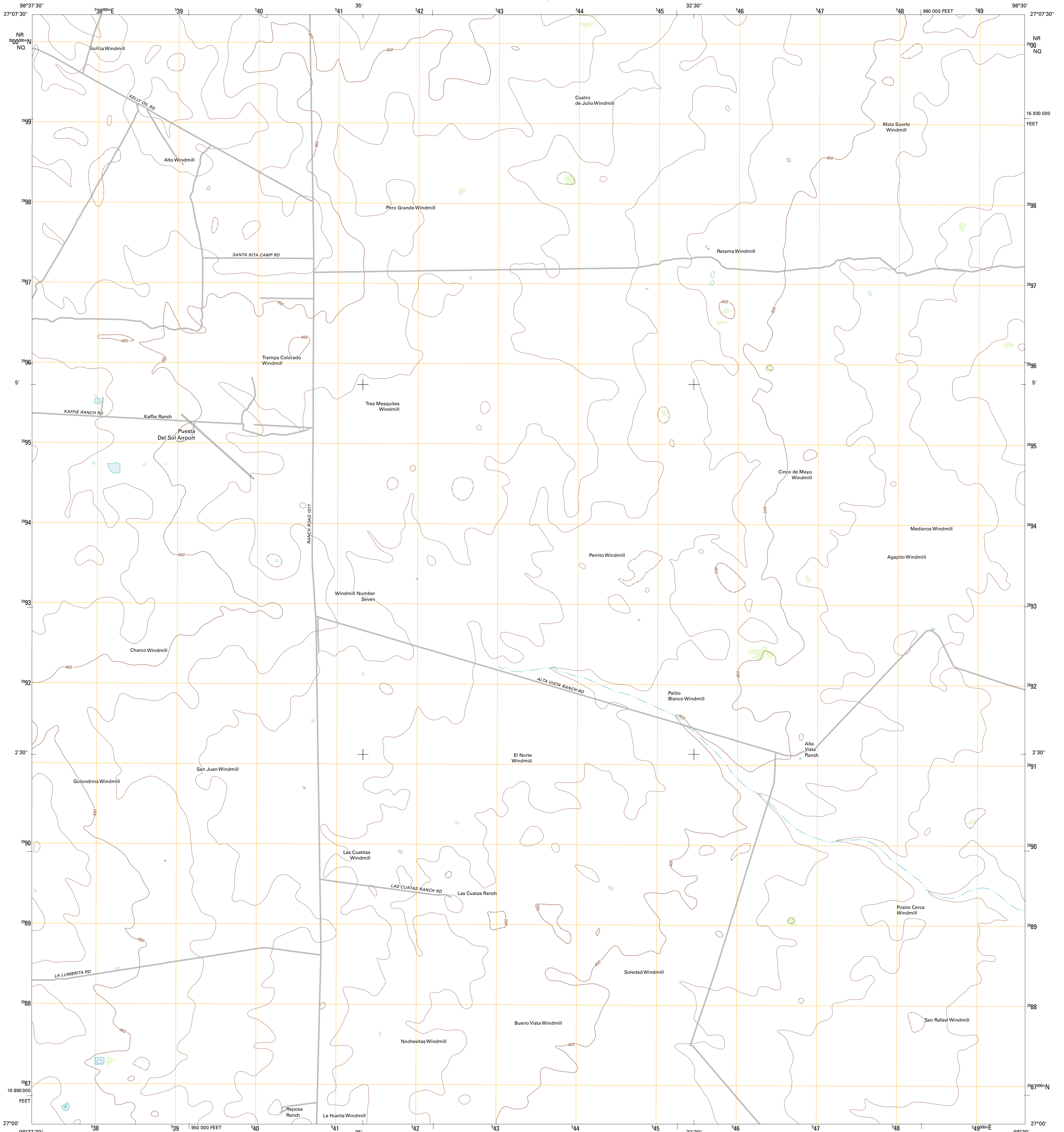




U.S. DEPARTMENT OF THE INTERIOR  
U. S. GEOLOGICAL SURVEY

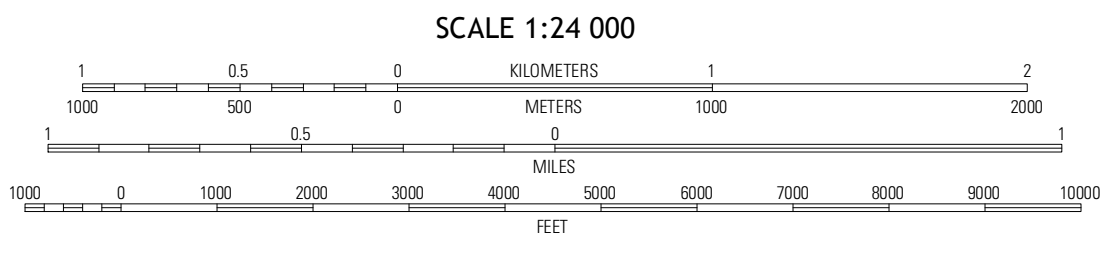
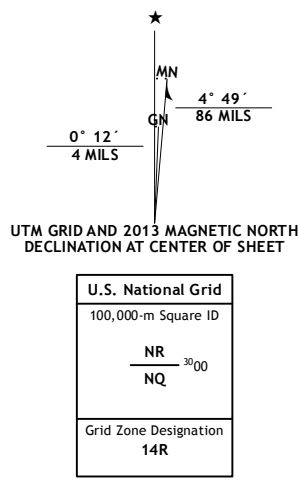


ALTA VISTA RANCH QUADRANGLE  
TEXAS-JIM HOGG CO.  
7.5-MINUTE SERIES



Produced by the United States Geological Survey  
North American Datum of 1983 (NAD83)  
World Geodetic System of 1984 (WGS84). Projection and  
1 000-meter grid: Universal Transverse Mercator, Zone 14E  
10 000-foot ticks: Texas Coordinate System of 1983 (south zone)

Imagery.....N.A.I.P., April 2010  
Roads.....©2006-2012, TomTom  
Names.....GNSS, 2012  
Hydrography.....National Hydrography Dataset, 2010  
Contours.....National Elevation Dataset, 2008  
Boundaries.....Census, IBWC, IBC, USGS, 1972 - 2012



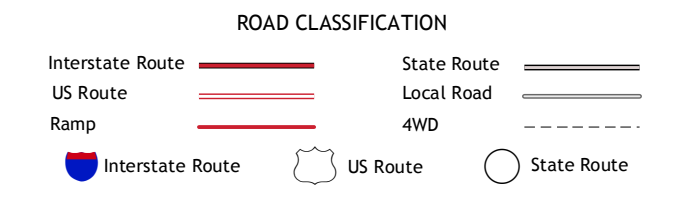
CONTOUR INTERVAL 10 FEET  
NORTH AMERICAN VERTICAL DATUM OF 1988

This map was produced to conform with the  
National Geospatial Program US Topo Product Standard, 2011.  
A metadata file associated with this product is draft version 0.6.7



QUADRANGLE LOCATION

McCampbell Ranch	Balazote Ranch	Palomas Ranch NW
Alta Vista Ranch SW	Alta Vista Ranch	Palomas Ranch SW
Agua Nueva NW	Agua Nueva	Santa Elena NW



ALTA VISTA RANCH, TX  
2013