

Produced by the United States Geological Survey

North American Datum of 1983 (NAD83) World Geodetic System of 1984 (WGS84) Projection and 1:250,000 Universal Transverse Mercator, Zone 14S. This map is not a legal document. Boundaries may be generalized for this map scale. Private lands within government reservations may not be shown. Obtain permission before entering private lands.

Imagery: NAIP, September 2016 - November 2016; U.S. Census Bureau, 2015 - 2018; National Hydrography Dataset, 2002 - 2018; National Elevation Dataset, 2019 - 2021; Wetlands: National Wetlands Inventory, Not Available.

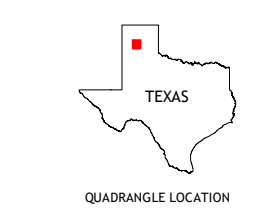
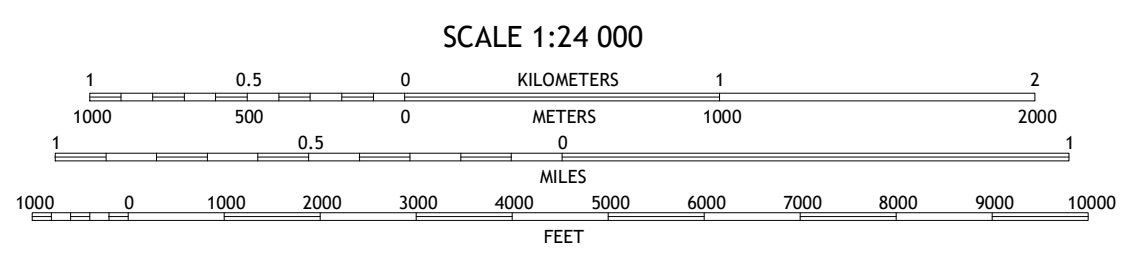
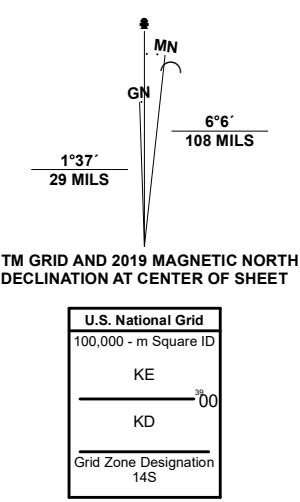


Table with 3 columns and 3 rows showing adjacent quadrangles: 1 Cliffside, 2 Pleasant Valley, 3 Mayer, 4 Amarillo West, 5 Pullman, 6 Buffalo Stadium, 7 The Palisades, 8 Thomas Ranch.

