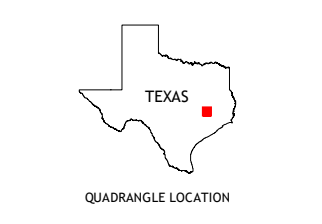
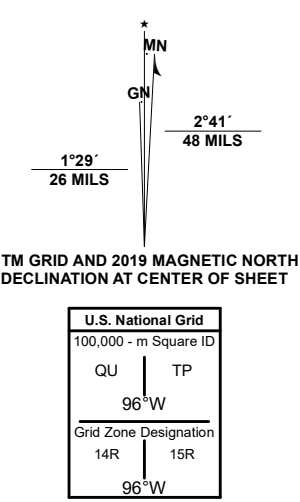


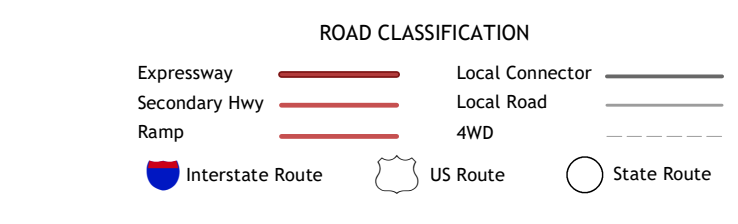
Produced by the United States Geological Survey  
North American Datum of 1983 (NAD83)  
World Geodetic System of 1984 (WGS84), Projection and  
1 000-meter grid/Universal Transverse Mercator, Zone 14R/15R  
This map is not a legal document. Boundaries may be  
generalized for this map scale. Private lands within government  
reservations may not be shown. Obtain permission before  
entering private lands.  
Imagery:.....NAIP, September 2016 - November 2016  
Roads:.....U.S. Census Bureau, 2015  
Names:.....GNS, 1979 - 2022  
Hydrography:.....National Hydrography Dataset, 2002 - 2018  
Contours:.....National Elevation Dataset, 2019  
Boundaries:.....Multiple sources; see metadata file 2019 - 2021  
Wetlands:.....FWS National Wetlands Inventory Not Available



QUADRANGLE LOCATION

1	2	3
4	5	6
7	8	

ADJOINING QUADRANGLES



1 Carlos  
2 Roans Prairie  
3 Richards  
4 Navasota  
5 Dacus  
6 Courtney  
7 Stoneham  
8 Plantersville

