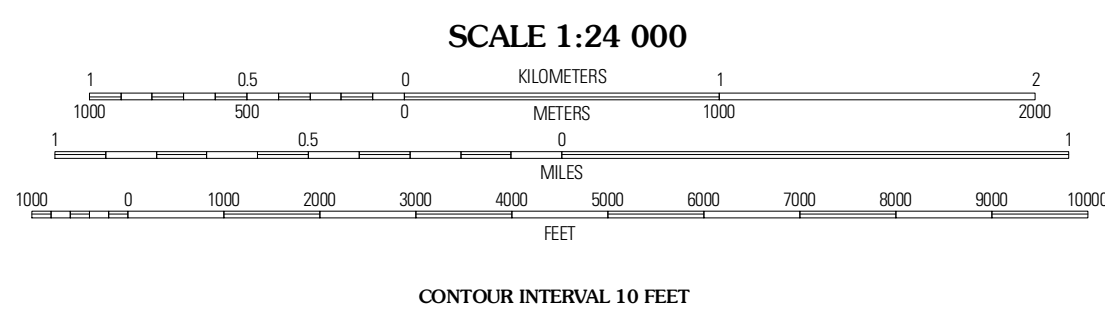
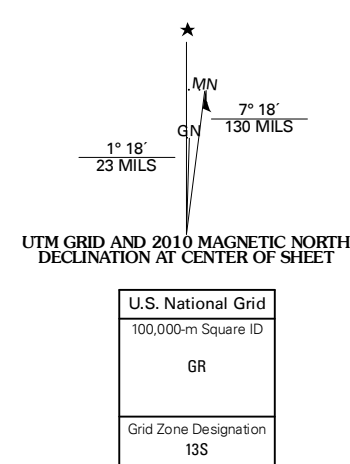




Produced by the United States Geological Survey
North American Datum of 1983 (NAD83)
World Geodetic System of 1984 (WGS84). Projection and
1 000-meter grid: Universal Transverse Mercator, Zone 13S
10 000-foot ticks: Texas Coordinate System of 1983
(north central zone)



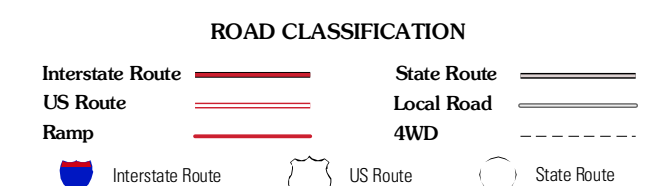
This map was produced to conform with version 0.5.10 of the
draft USGS Standards for 7.5-Minute Quadrangle Maps.
A metadata file associated with this product is also draft version 0.5.10



QUADRANGLE LOCATION

Shafter Lake	Honey	Five Wells Ranch NW
Lady X Ranch	Andrews	Five Wells Ranch SW
South Cowden NW	Clabber Hill Ranch	Gardendale NW

ADJOINING 7.5' QUADRANGLES
TX 32102-241



ANDREWS, TX
2010