



U.S. DEPARTMENT OF THE INTERIOR
U. S. GEOLOGICAL SURVEY

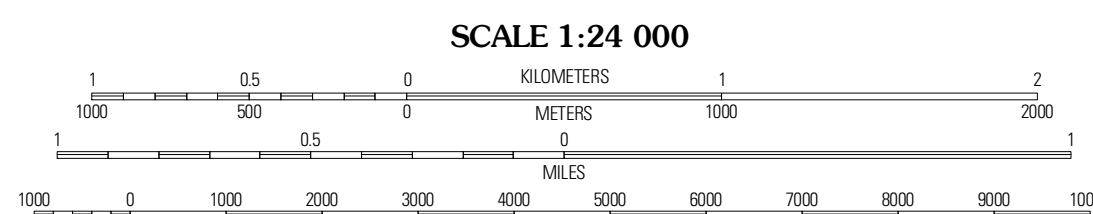
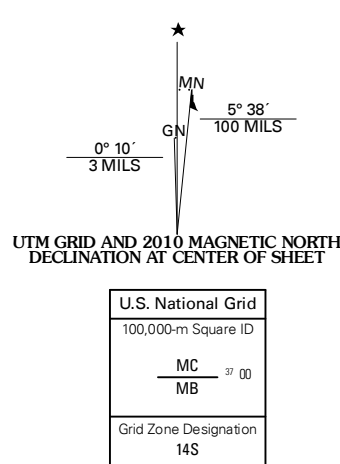


ANTELOPE CREEK NE QUADRANGLE
TEXAS
7.5-MINUTE SERIES



Produced by the United States Geological Survey
North American Datum of 1983 (NAD83)
World Geodetic System of 1984 (WGS84). Projection and
1 000-meter grid: Universal Transverse Mercator, Zone 14S
(north central zone)

Imagery: NADP, September 2008
Roads: US Census Bureau TIGER data
with limited USGS updates, 2004 - 2008
Names: GNS, 2008
Hydrography: National Hydrography Dataset, 1995
Contours: National Elevation Dataset, 2005



SCALE 1:24 000

CONTOUR INTERVAL 10 FEET

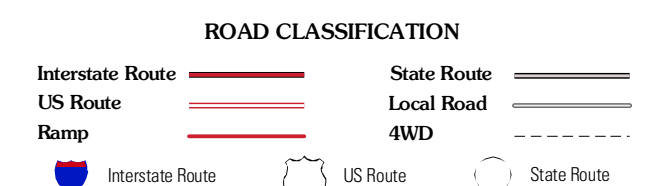
This map was produced to conform with version 0.5.10 of the
draft USGS Standards for 7.5-Minute Quadrangle Maps.
A metadata file associated with this product is also draft version 0.5.10



QUADRANGLE LOCATION

Bomarton	Seymour West	Seymour East
Antelope Creek NW	Antelope Creek NE	Rock Canyon
Antelope Creek SW	Antelope Creek SE	Westover SW

ADJOINING 7.5' QUADRANGLES
TX 3399-134



ANTELOPE CREEK NE, TX
2010