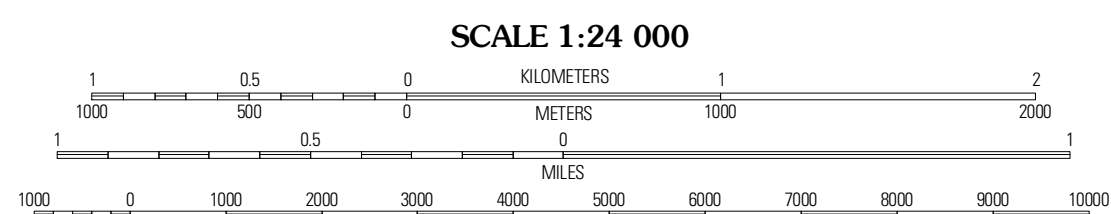
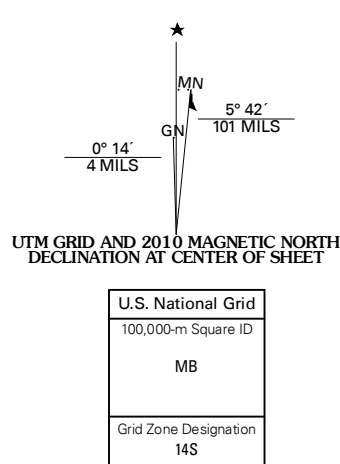




Produced by the United States Geological Survey
North American Datum of 1983 (NAD83)
US Census Bureau TIGER data with limited USGS updates, 2008
Names.....GNIS, 2008
Hydrography.....National Hydrography Dataset, 1995
Contours.....National Elevation Dataset, 2005



CONTOUR INTERVAL 10 FEET

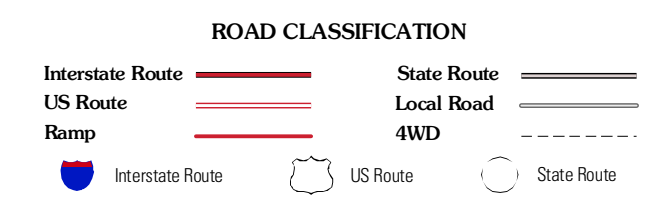
This map was produced to conform with version 0.5.10 of the draft USGS Standards for 7.5-Minute Quadrangle Maps. A metadata file associated with this product is also draft version 0.5.10



QUADRANGLE LOCATION

Munday East	Antelope Creek NW	Antelope Creek NE
Mattson	Antelope Creek SW	Antelope Creek SE
Ibby	Reynolds Bend NW	Tank Creek

ADJOINING 7.5' QUADRANGLES
TX 3399-132



ANTELOPE CREEK SW, TX
2010