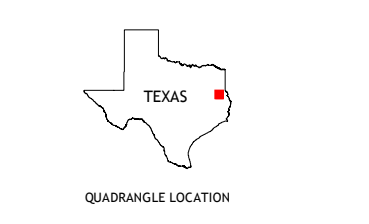
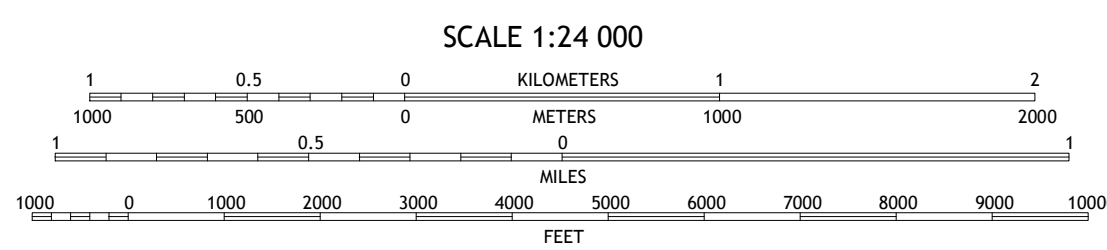
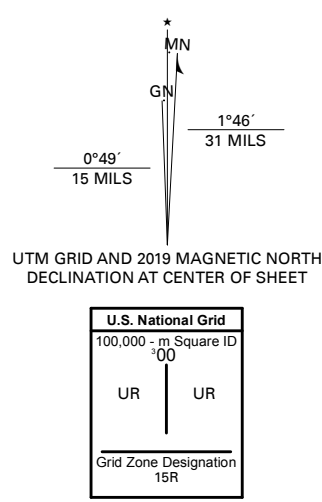


Produced by the United States Geological Survey

North American Datum of 1983 (NAD83) World Geodetic System of 1984 (WGS84) Projection and 1 000 meter grid/Universal Transverse Mercator, Zone 15R This map is not a legal document. Boundaries may be generalized for this map scale. Private lands within government reservations may not be shown. Obtain permission before entering private lands.

Imagery.....NAIP, October 2016 - November 2016 Roads.....U.S. Census Bureau, 2015 - 2018 Names.....GNIS, 1979 - 2018 Hydrography.....National Hydrography Dataset, 2003 - 2018 Contours.....National Elevation Dataset, 2003 Boundaries.....Multiple sources; see metadata file 2016 - 2017 Wetlands.....FWS National Wetlands Inventory 1980



ADJOINING QUADRANGLES table with 8 cells: 1 Trawick, 2 Garrison East, 3 Garrison West, 4 Nacogdoches North, 5 Martinsville, 6 Nacogdoches South, 7 Woden, 8 Metrose

ROAD CLASSIFICATION table: Expressway, Secondary Hwy, Ramp, Interstate Route, Local Connector, Local Road, 4WD, US Route, State Route

CONTOUR INTERVAL 10 FEET NORTH AMERICAN VERTICAL DATUM OF 1988 This map was produced to conform with the National Geospatial Program US Topo Product Standard, 2011. A metadata file associated with this product is draft version 0.6.18

